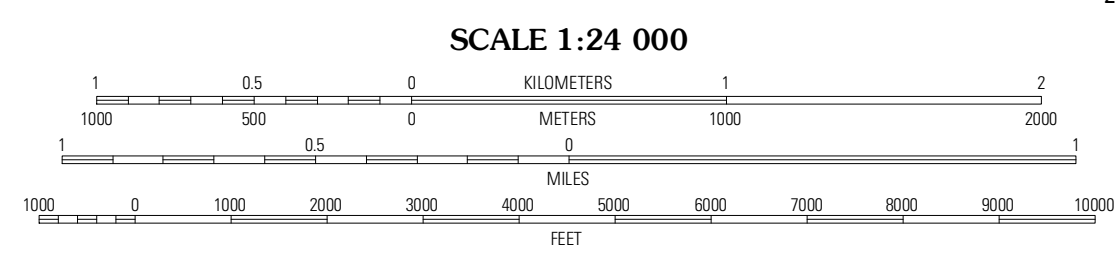
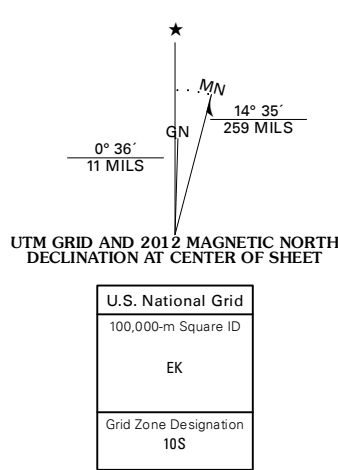


Produced by the United States Geological Survey  
North American Datum of 1983 (NAD83)  
World Geodetic System of 1984 (WGS84). Projection and  
1000-meter grid: Universal Transverse Mercator, Zone 10S  
10 000-foot ticks: California Coordinate System of 1983  
(zones 1 and 2)

Imagery.....NAIP, July 2010  
Roads.....©2006-2011 TomTom  
Names.....©2011 TomTom  
Hydrography.....National Hydrography Dataset, 2010  
Contours.....National Elevation Dataset, 1999  
Boundaries.....Census, IBWC, IBC, USGS, 1972 - 2010

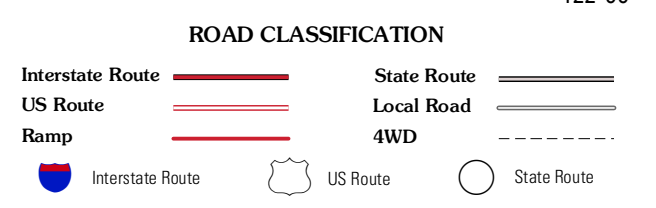


CONTOUR INTERVAL 10 FEET  
NORTH AMERICAN VERTICAL DATUM OF 1988

This map was produced to conform with the  
National Geospatial Program US Topo Product Standard, 2011.  
A metadata file associated with this product is draft version 0.6.1



|          |               |                       |
|----------|---------------|-----------------------|
| Gerber   | Los Molinos   | Acorn Hollow          |
| Coming   | Vina          | Richardson Springs NW |
| Hickwood | Foster Island | Nord                  |



VINA, CA  
2012

ADJOINING 7.5 QUADRANGLES