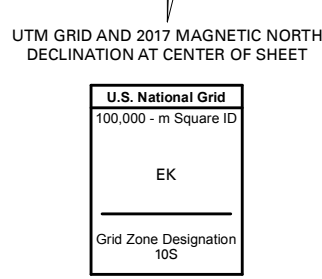
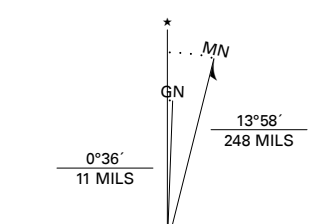


Produced by the United States Geological Survey

North American Datum of 1983 (NAD83)
World Geodetic System of 1984 (WGS84). Projection and
1 000-meter grid/Universal Transverse Mercator, Zone 10S
This map is not a legal document. Boundaries may be
generalized for this map scale. Private lands within government
reservations may not be shown. Obtain permission before
entering private lands.

Imagery.....NAIP, July 2016 - October 2016
Names.....U.S. Census Bureau, 2016
GNIS, 1981-2018
Hydrography.....National Hydrography Dataset, 2004
Contours.....National Elevation Dataset, 1999
Boundaries.....Multiple sources; see metadata file 2016-2017
Public Land Survey System.....BLM, 2018
Wetlands.....FWS National Wetlands Inventory 1976-2010



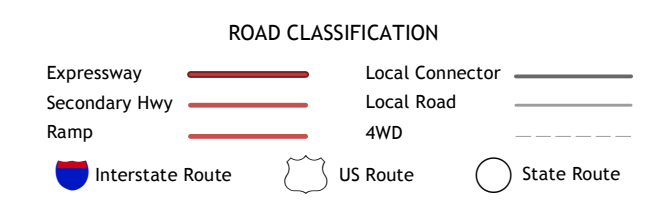
SCALE 1:24 000
CONTOUR INTERVAL 10 FEET
NORTH AMERICAN VERTICAL DATUM OF 1988
This map was produced to conform with the
National Geospatial Program US Topo Product Standard, 2011.
A metadata file associated with this product is draft version 0.6.18



ADJOINING QUADRANGLES

1	2	3
4	5	6
7	8	

- 1 Gerber
- 2 Los Molinos
- 3 Acorn Hollow
- 4 Carning
- 5 Richardson Springs NW
- 6 Kirkwood
- 7 Foster Island
- 8 Nord



VINA, CA
2018

