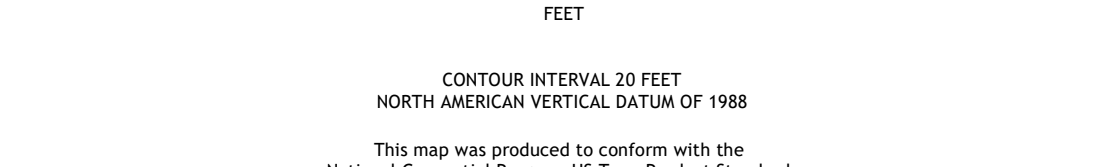
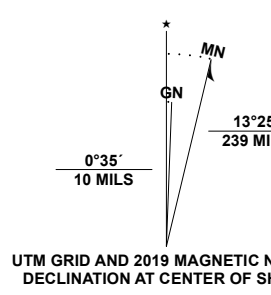


Produced by the United States Geological Survey

North American Datum of 1983 (NAD83) World Geodetic System of 1984 (WGS84) Projection and 1:250,000 meter grid/Universal Transverse Mercator, Zone 10S

This map is not a legal document. Boundaries may be generalized for this map scale. Private lands within government reservations may not be shown. Obtain permission before entering private lands.

Imagery: NAIP, May 2020; U.S. Census Bureau, 2016; GNS, 1981; National Hydrography Dataset, 2002; National Elevation Dataset, 2019; Multiple sources; see metadata file; 2019; 2021; Public Land Survey System; BLM, 2020; Wetlands; FWS National Wetlands Inventory 1985 - 2009



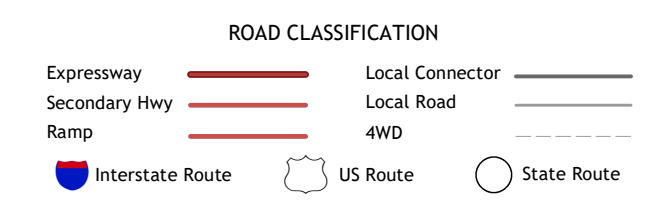
CONTOUR INTERVAL 20 FEET NORTH AMERICAN VERTICAL DATUM OF 1988

This map was produced to conform with the National Geospatial Program US Topo Product Standard.



QUADRANGLE LOCATION

Table with 3 columns and 3 rows showing adjacent quadrangles: 1 Benicia, 2 Vine Hill, 3 Honker Bay, 4 Briones Valley, 5 Clayton, 6 Oakland East, 7 Las Trampas Ridge, 8 Diablo



WALNUT CREEK, CA 2021

