
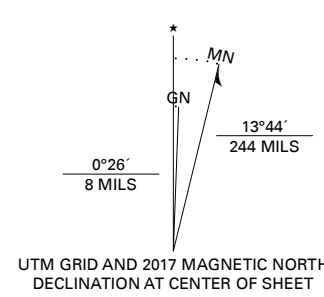




**Produced by the United States Geological Survey**

North American Datum of 1983 (NAD83)  
World Geodetic System of 1984 (WGS84). Projection and  
1 000-meter grid/Universal Transverse Mercator, Zone 10S  
This map is not a legal document. Boundaries may be  
generalized for this map scale. Private lands within government  
reservations may not be shown. Obtain permission before  
entering private lands.

Imagery.....NAIP, June 2016 - October 2016  
Roads.....U.S. Census Bureau, 2016  
Names.....GNIS, 1981  
Hydrography.....National Hydrography Dataset, 2004 - 2018  
Contours.....National Elevation Dataset, 2000 - 2018  
Boundaries.....Multiple sources; see metadata file, 2015  
Public Land Survey System.....BLM, 2018  
Wetlands.....FWS National Wetlands Inventory 1972 - 1982



CONTOUR INTERVAL 40 FEET  
NORTH AMERICAN VERTICAL DATUM OF 1988

This map was produced to conform with the  
National Geospatial Program US Topo Product Standard, 2011.  
A metadata file associated with this product is draft version 0.6.18

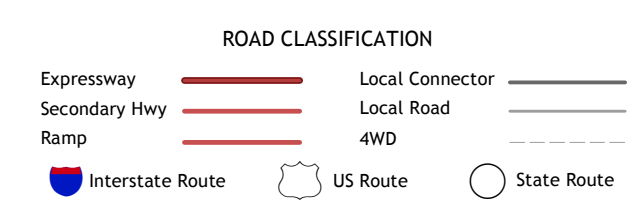


QUADRANGLE LOCATION

1	2	3
4	5	6
7	8	

ADJOINING QUADRANGLES

- 1 Jericho Valley
- 2 Knoxville
- 3 Guinda
- 4 Astina Springs
- 5 Brooks
- 6 Saint Helena
- 7 Chiles Valley
- 8 Lake Berryessa



**WALTER SPRINGS, CA**

2018



NSN 7560-301-6308-1200  
NGA REF. NO. USGS X 2 4 4 7 3 6 7