

Produced by the United States Geological Survey
North American Datum of 1983 (NAD83)
World Geodetic System of 1984 (WGS84)
This map is not a legal document. Boundaries may be generalized for this map scale. Private lands within government reservations may not be shown. Obtain permission before entering private lands.

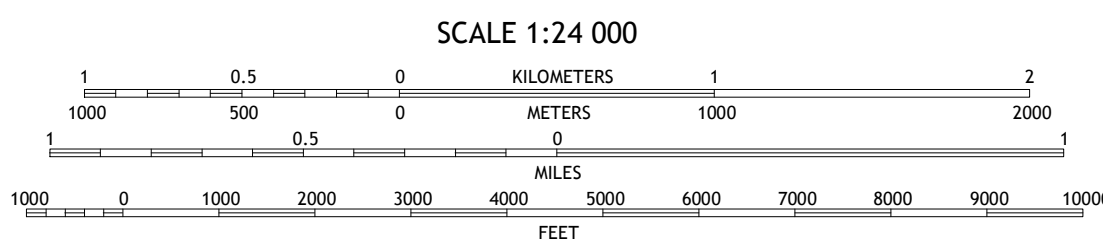
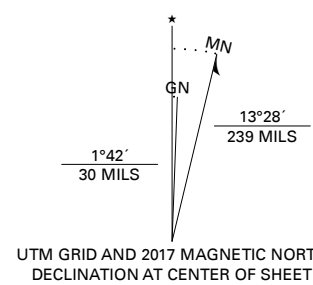
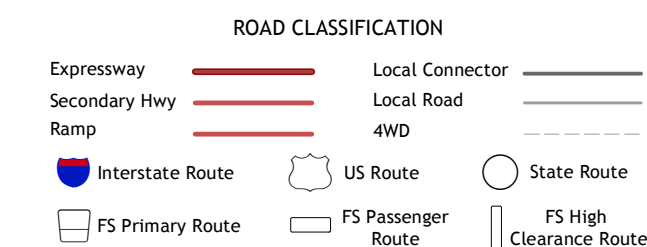


Table with 8 columns and 2 rows listing adjacent quadrangles: 1 Royal Gorge, 2 Granite Chief, 3 Tahoe City, 4 Bunker Hill, 5 Homewood, 6 Robbs Peak, 7 Loon Lake, 8 Rockbound Valley.



Check with local Forest Service unit for current travel conditions and restrictions.
WENTWORTH SPRINGS, CA
2018

