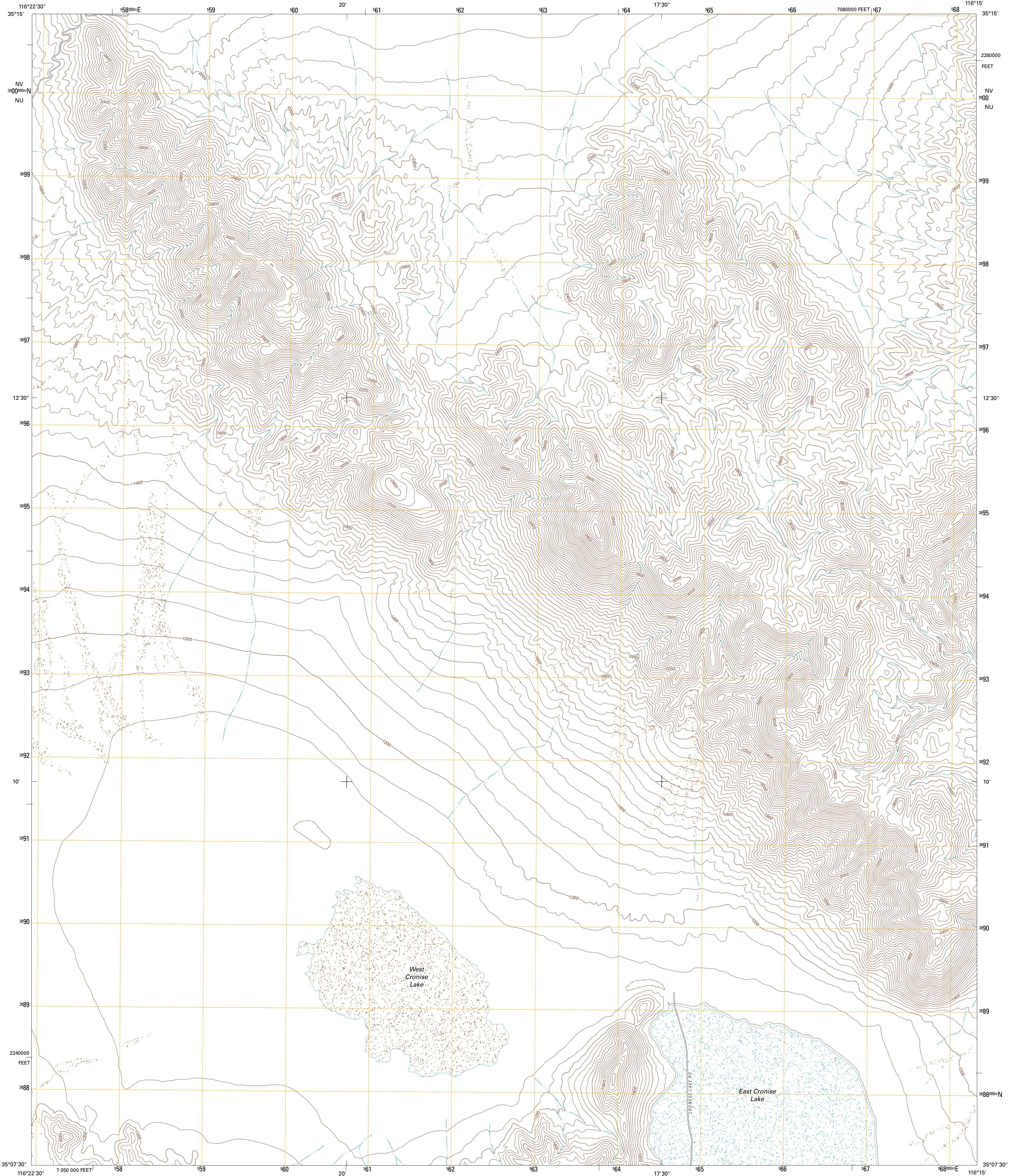




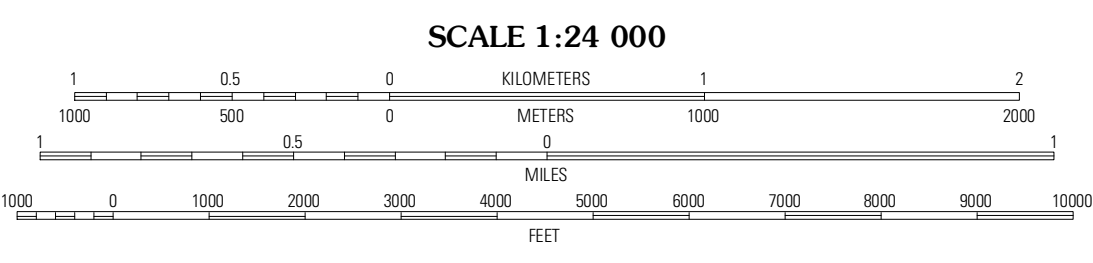
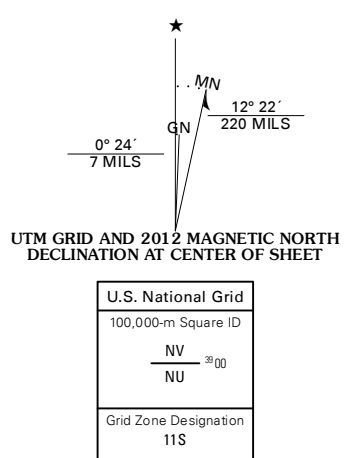
U.S. DEPARTMENT OF THE INTERIOR
U. S. GEOLOGICAL SURVEY



WEST CRONISE LAKE QUADRANGLE
CALIFORNIA-SAN BERNARDINO CO.
7.5-MINUTE SERIES



Produced by the United States Geological Survey
North American Datum of 1983 (NAD83)
World Geodetic System of 1984 (WGS84). Projection and
1 000-meter grid: Universal Transverse Mercator, Zone 11S
1 000-foot ticks: California Coordinate System of 1983
(zone 5)



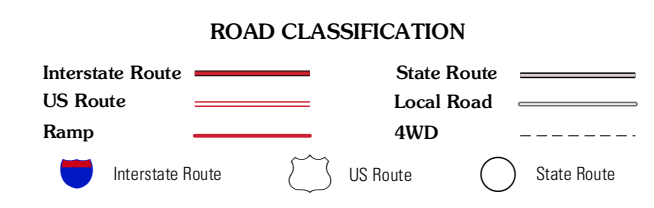
CONTOUR INTERVAL 40 FEET
NORTH AMERICAN VERTICAL DATUM OF 1988
This map was produced to conform with the
National Geospatial Program US Topo Product Standard, 2011.
A metadata file associated with this product is draft version 0.6.1



QUADRANGLE LOCATION

West of Red Pass Lake	Red Pass Lake	West of Baker
Bitter Spring	West Cronise Lake	West of Soda Lake
Dunn	Cave Mountain	Cruero Hill

ADJOINING 7.5 QUADRANGLES



WEST CRONISE LAKE, CA
2012