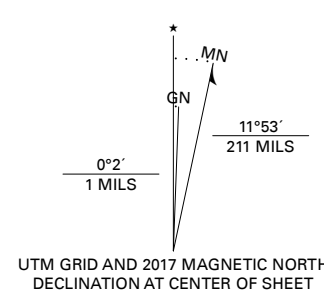


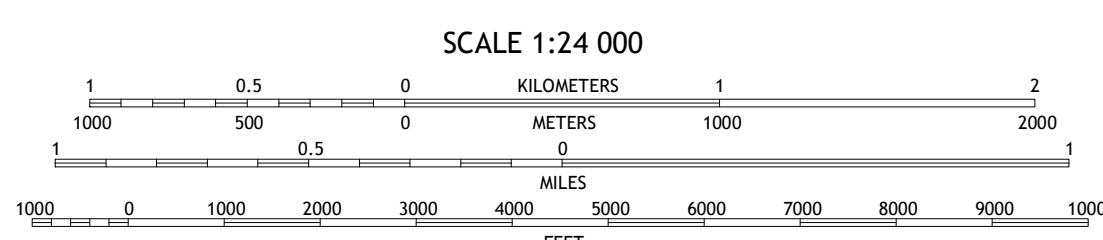

**Produced by the United States Geological Survey**

North American Datum of 1983 (NAD83)  
World Geodetic System of 1984 (WGS84). Projection and  
1 000-meter grid: Universal Transverse Mercator, Zone 11S  
This map is not a legal document. Boundaries may be  
generalized for this map scale. Private lands within government  
reservations may not be shown. Obtain permission before  
entering private lands.

Imagery.....NAIP, May 2016 - October 2016  
Roads.....U.S. Census Bureau, 2016  
Names.....GNIS, 1981-2016  
Hydrography.....National Hydrography Dataset, 2001 - 2002  
Contours.....National Elevation Dataset, 2006  
Boundaries.....Multiple sources; see metadata file, 2016 - 2017  
Public Land Survey System.....BLM, 2018  
Wetlands.....FWS National Wetlands Inventory, Not Available



UTM GRID AND 2017 MAGNETIC NORTH  
DECLINATION AT CENTER OF SHEET



SCALE 1:24 000  
CONTOUR INTERVAL 40 FEET  
NORTH AMERICAN VERTICAL DATUM OF 1988

This map was produced to conform with the  
National Geospatial Program US Topo Product Standard, 2011.  
A metadata file associated with this product is draft version 0.6.18



QUADRANGLE LOCATION

1	2	3
4	5	6
7	8	

ADJOINING QUADRANGLES

- 1 Barstow SE
- 2 Daggett
- 3 Minneola
- 4 Stoddard Well
- 5 Ord Mountain
- 6 Fairview Valley
- 7 White Horse Mountain
- 8 Grand View Mine

ROAD CLASSIFICATION	
	Expressway
	Secondary Hwy
	Ramp
	Local Connector
	Local Road
	4WD
	US Route
	State Route

**WEST ORD MOUNTAIN, CA**

2018



NSN 7560-301-6398-1621  
NGA REF. NO. USGS X 2.4 K 7 6 6 8 1