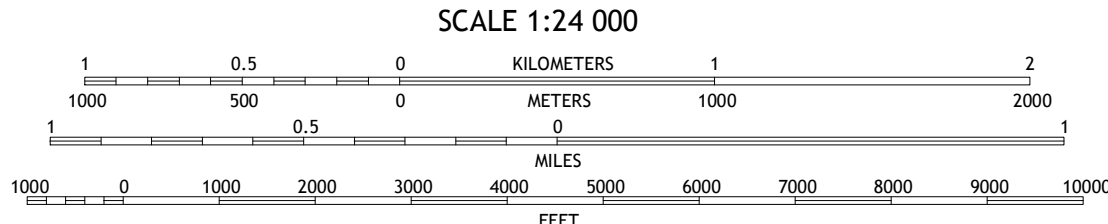

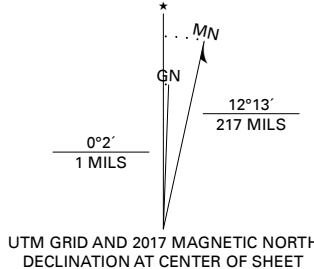


Produced by the United States Geological Survey

North American Datum of 1983 (NAD83)
World Geodetic System of 1984 (WGS84), Projection and
1 000-meter grid/Universal Transverse Mercator, Zone 11S
This map is not a legal document. Boundaries may be
generalized for this map scale. Private lands within government
reservations may not be shown. Obtain permission before
entering private lands.

Imagery.....NAIP, July 2016 - October 2016
Roads.....U.S. Census Bureau, 2017 - 2018
Names.....GNIS, 2017
Hydrography.....National Hydrography Dataset, 2011 - 2018
Contours.....National Elevation Dataset, 2007
Boundaries.....Multiple sources; see metadata file
Public Land Survey System.....BLM, 2016
Wetlands.....FWS National Wetlands Inventory 1983



CONTOUR INTERVAL 40 FEET
NORTH AMERICAN VERTICAL DATUM OF 1988
This map was produced to conform with the
National Geospatial Program US Topo Product Standard, 2011.
A metadata file associated with this product is draft version 0.6.18



1	2	3
4	5	6
7	8	9

- 1 Grotto Canyon
- 2 Beatty Junction
- 3 Nevares Peak
- 4 Tucki Wash
- 5 Furnace Creek
- 6 Wildrose Peak
- 7 Devils Speedway
- 8 Devils Golf Course

ROAD CLASSIFICATION
Expressway
Secondary Hwy
Ramp
Interstate Route
Local Connector
Local Road
4WD
US Route
State Route

WEST OF FURNACE CREEK, CA

2018

