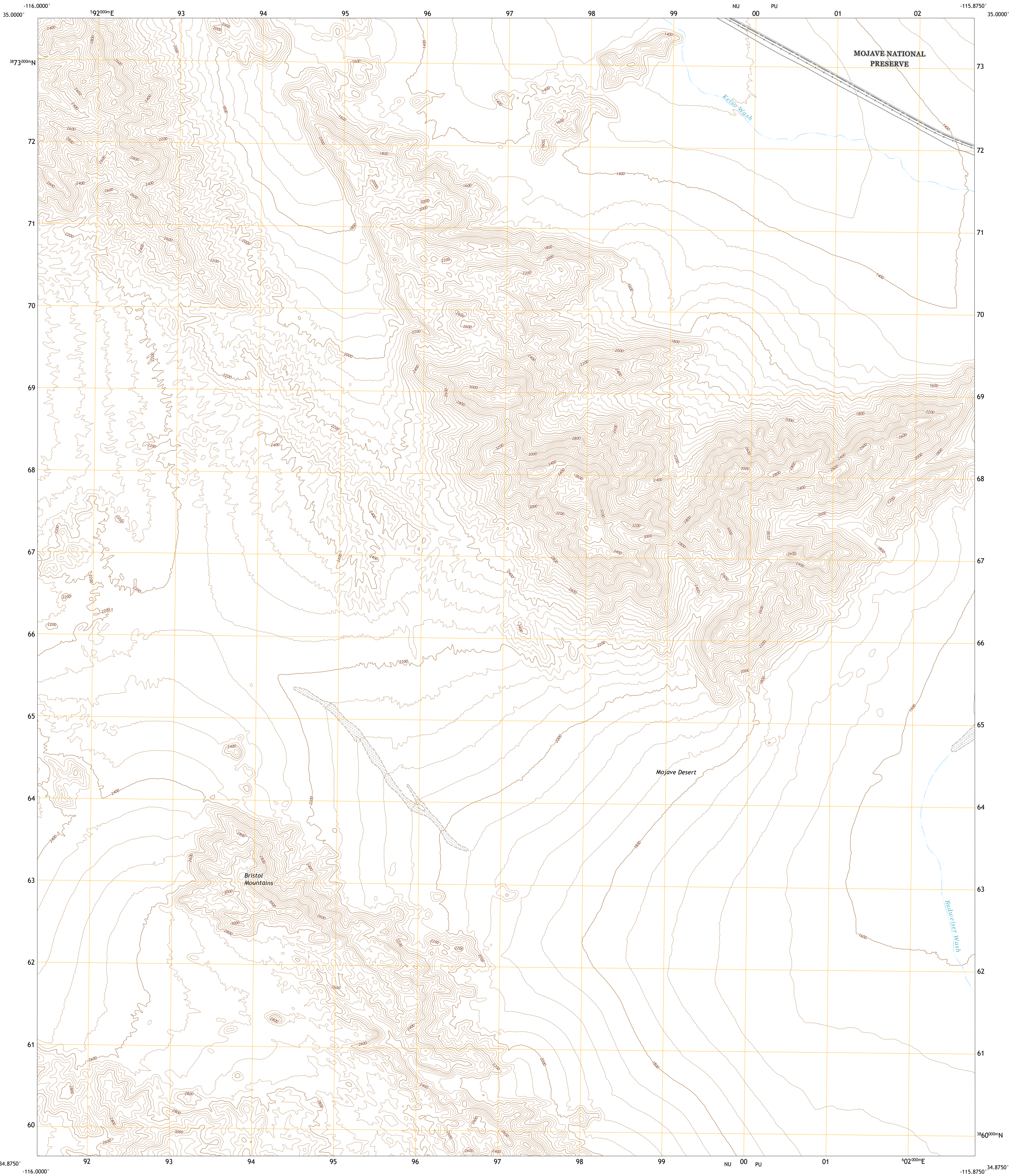




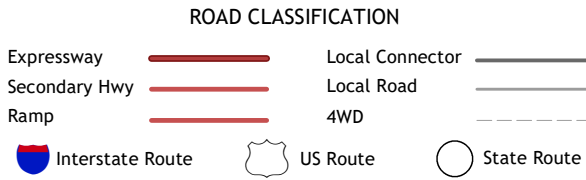
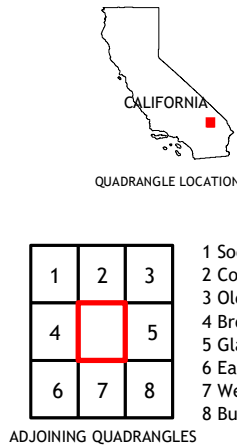
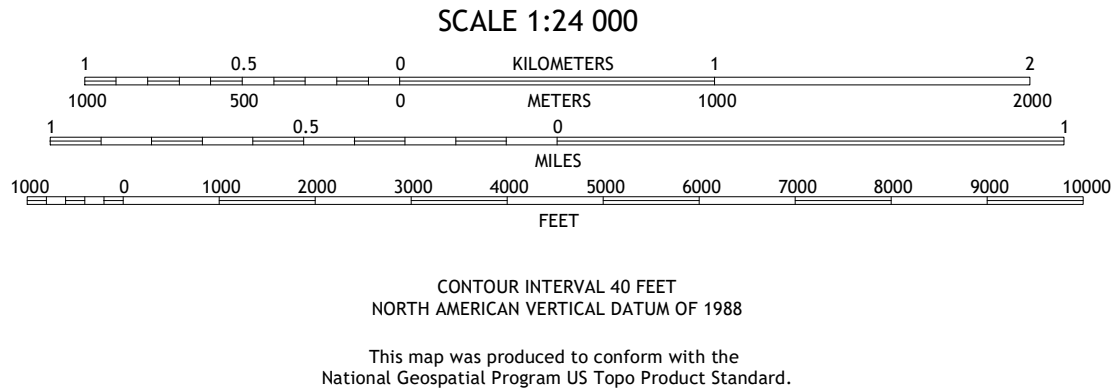
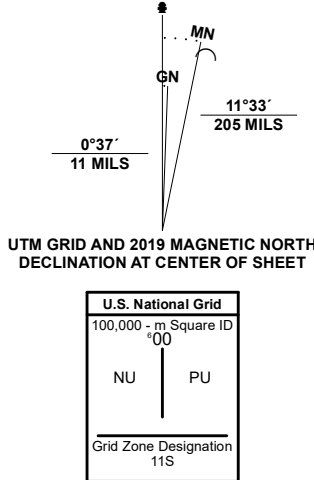
U.S. DEPARTMENT OF THE INTERIOR
U.S. GEOLOGICAL SURVEY



WEST OF GLASGOW QUADRANGLE
CALIFORNIA - SAN BERNARDINO COUNTY
7.5-MINUTE SERIES



Produced by the United States Geological Survey
North American Datum of 1983 (NAD83)
World Geodetic System of 1984 (WGS84). Projection and
1 000-meter grid/Universal Transverse Mercator, Zone 11S
This map is not a legal document. Boundaries may be
generalized for this map scale. Private lands within government
reservations may not be shown. Obtain permission before
entering private lands.
Imagery.....NAIP, April 2020 - April 2020
Roads.....U.S. Census Bureau, 2018
Names.....GNIS, 1981-2000
Hydrography.....National Hydrography Dataset, 2001-2020
Contours.....National Elevation Dataset, 2018
Boundaries.....Multiple sources: see metadata file, 2019-2021
Public Land Survey System.....BLM, 2020
Wetlands.....FWS National Wetlands Inventory Not Available



1	2	3
4	5	6
7	8	9

ADJOINING QUADRANGLES

WEST OF GLASGOW, CA
2021

