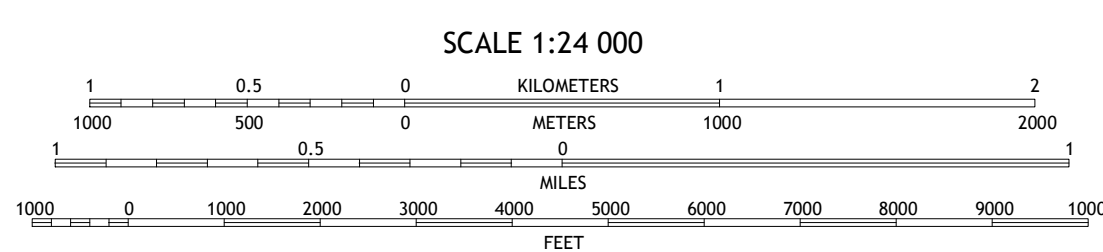

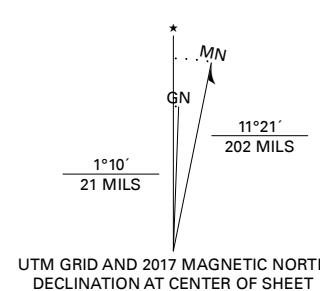


Produced by the United States Geological Survey

North American Datum of 1983 (NAD83)
World Geodetic System of 1984 (WGS84), Projection and
1 000 meter grid; Universal Transverse Mercator, Zone 11S
This map is not a legal document. Boundaries may be
generalized for this map scale. Private lands within government
reservations may not be shown. Obtain permission before
entering private lands.

Imagery.....NAIP, April 2016 - October 2016
Roads.....U.S. Census Bureau, 2016
Names.....GNIS, Not Available
Hydrography.....National Hydrography Dataset, 2002 - 2018
Contours.....National Elevation Dataset, 2006
Boundaries.....Multiple sources; see metadata file 2015
Public Land Survey System.....BLM, 2018
Wetlands.....FWS National Wetlands Inventory Not Available



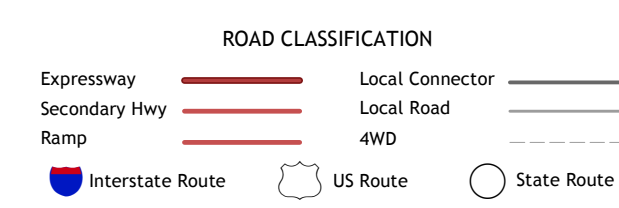
CONTOUR INTERVAL 40 FEET
NORTH AMERICAN VERTICAL DATUM OF 1988

This map was produced to conform with the
National Geospatial Program US Topo Product Standard, 2011.
A metadata file associated with this product is draft version 0.6.18



1	2	3
4	5	6
7	8	

- 1 Painted Rock Wash
- 2 Stepladder Mountains SW
- 3 Stepladder Mountains
- 4 Wilhelm Springs
- 5 Mohawk Spring
- 6 East of Milligan
- 7 Martins Well
- 8 Knapak Peaks



WEST OF MOHAWK SPRING, CA

2018



NSN 7560-01-603-981-6
NGA REF NO. USGS X 2 4 K 4 6 2 7 9