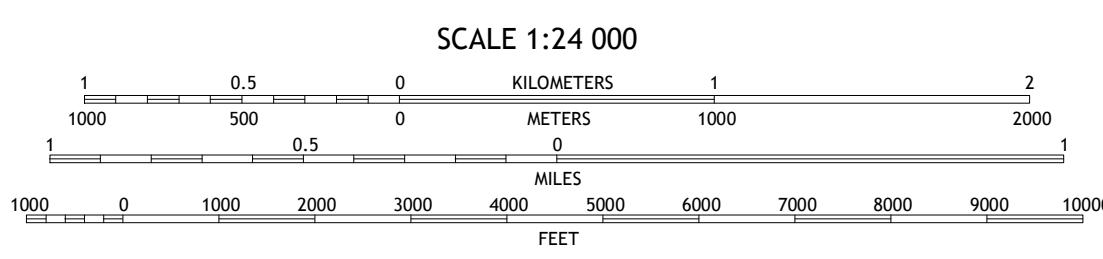
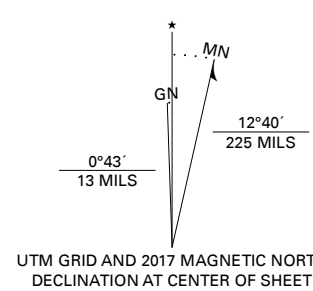
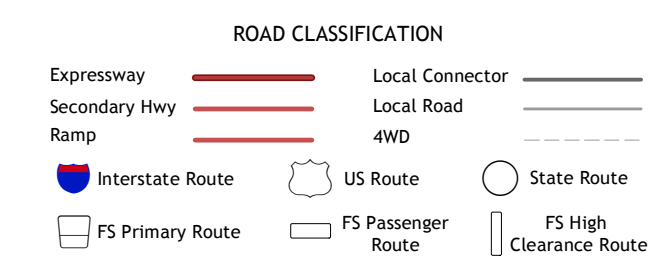


Produced by the United States Geological Survey
North American Datum of 1983 (NAD83)
World Geodetic System of 1984 (WGS84)
Projection and 1 000-meter grid-Universal Transverse Mercator, Zone 11S
This map is not a legal document. Boundaries may be generalized for this map scale. Private lands within government reservations may not be shown. Obtain permission before entering private lands.



ADJOINING QUADRANGLES table with 8 cells containing numbers 1-8 and corresponding location names like Laws, Blanco Mountain, Crooked Creek, Poleta Canyon, Deep Springs Lake, Big Pine, Uhlmeyer Spring, and Cowhorn Valley.



Check with local Forest Service unit for current travel conditions and restrictions.

WESTGARD PASS, CA 2018



NSN 7560-01-603-9081-2018 USGS 2.4 K 4 8 1 2