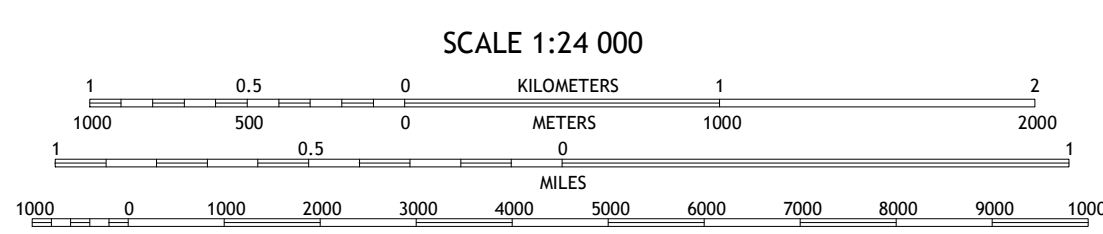

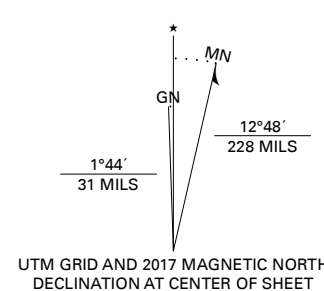


Produced by the United States Geological Survey

North American Datum of 1983 (NAD83) World Geodetic System of 1984 (WGS84) Projection and 1 000-meter grid/Universal Transverse Mercator, Zone 11S This map is not a legal document. Boundaries may be generalized for this map scale. Private lands within government reservations may not be shown. Obtain permission before entering private lands.

Imagery: NAIP, June 2016 - October 2016 Roads: U.S. Census Bureau, 2016 Names: GNS, 1981 Hydrography: National Hydrography Dataset, 2006 - 2018 Contours: National Elevation Dataset, 2008 - 2009 Boundaries: Multiple sources; see metadata file 2016 - 2017 Public Land Survey System: BLM, 2018 Wetlands: FWS National Wetlands Inventory 1981 - 1987



CONTOUR INTERVAL 10 FEET NORTH AMERICAN VERTICAL DATUM OF 1988 This map was produced to conform with the National Geospatial Program US Topo Product Standard, 2011. A metadata file associated with this product is draft version 0.6.18



QUADRANGLE LOCATION

ADJOINING QUADRANGLES table with 8 cells containing numbers 1-8 and corresponding place names like Callfax, Vanguard, Lemmore, Huron, Stratford, La Cima, Kettleman City, and Stratford SE.

