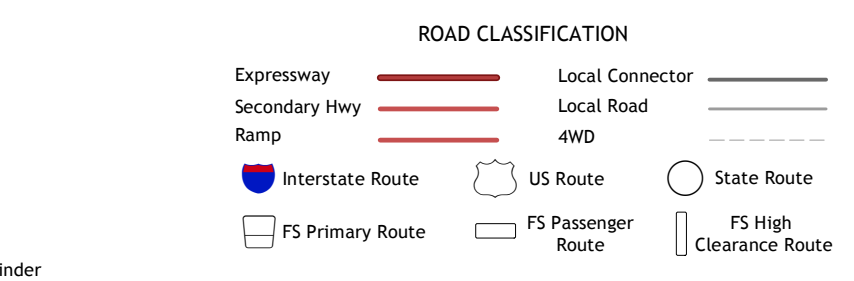
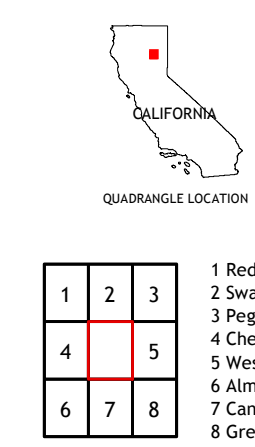



Produced by the United States Geological Survey  
North American Datum of 1983 (NAD83)  
World Geodetic System of 1984 (WGS84). Projection and 1 000-meter grid: Universal Transverse Mercator, Zone 10T  
This map is not a legal document. Boundaries may be generalized for this map scale. Private lands within government reservations may not be shown. Obtain permission before entering private lands.



ADJOINING QUADRANGLES

1	2	3
4	5	6
7	8	

- 1 Red Cinder
- 2 Swain Mountain
- 3 Pegleg Mountain
- 4 Chester
- 5 Westwood East
- 6 Almanor
- 7 Canyondam
- 8 Greenville

Check with local Forest Service unit for current travel conditions and restrictions.  
**WESTWOOD WEST, CA**  
2018



NSN 7540-01-603-9502  
GSA GEN. REG. NO. 27