U.S. DEPARTMENT OF THE INTERIOR
U. S. GEOLOGICAL SURVEY

WHISKY BILL PEAK QUADRANGLE
CALIFORNIA
7.5-MINUTE SERIES

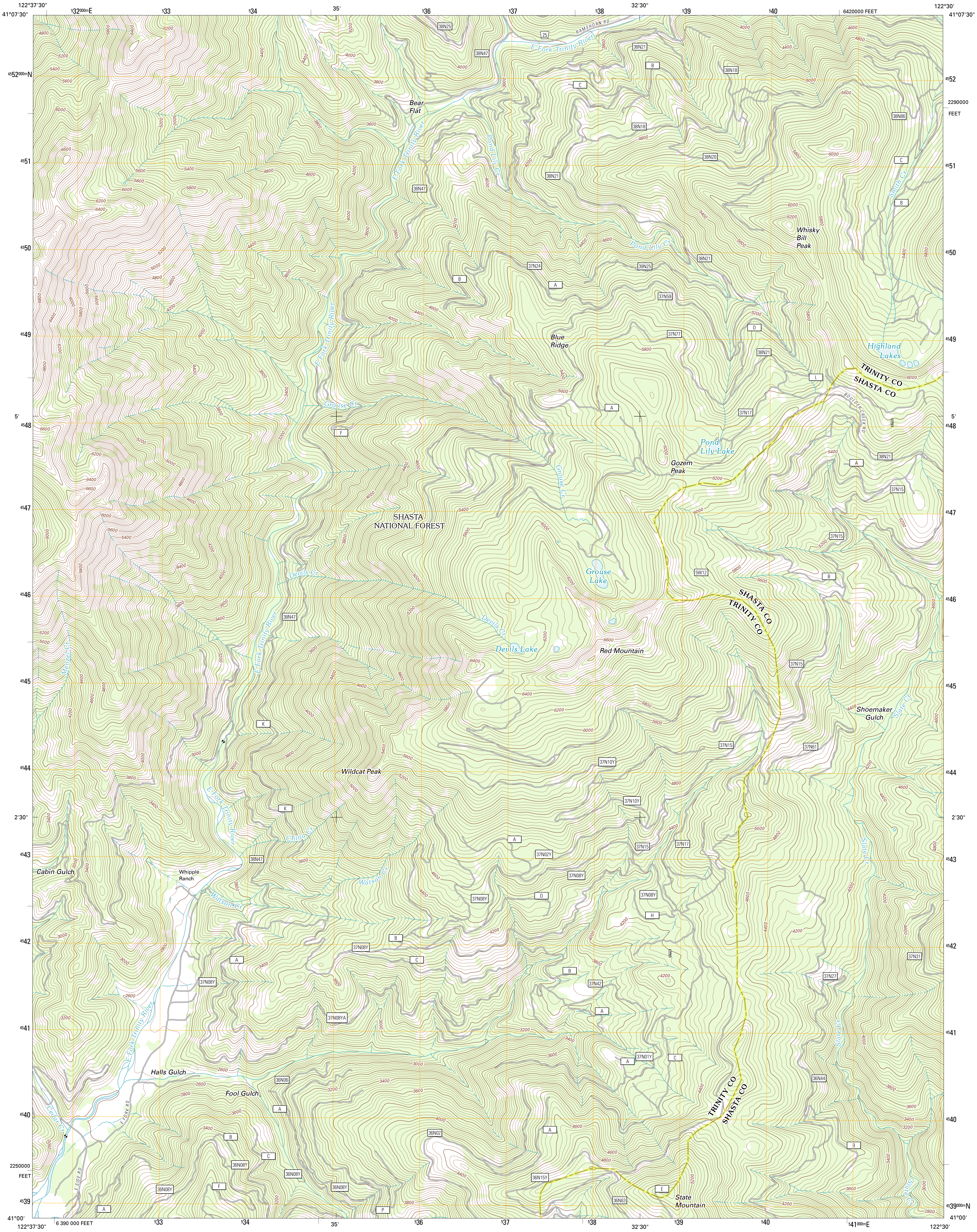
122°37'30"
41°07'30"
532000mE
533
534
35'
536
537
538
32'30"
539
540
6420000 FEET
122°30'
4552000mN
2290000 FEET
4551
4550
4549
5'
4548
4547
4546
4545
4544
2'30"
4543
4542
4541
4540
2250000 FEET
4539000mN
41°00'
6 390 000 FEET
541000mE
Bear Flat
E Fork Trinity River
RAMSHORN RD
Pond Lily Cr
Smith Cr
Whisky Bill Peak
Blue Ridge
Highland Lakes
TRINITY CO
SHASTA CO
BOULDER CREEK RD
Grouse Cr
Pond Lily Lake
Gozem Peak
SHASTA NATIONAL FOREST
Grouse Lake
Devils Cr
Devils Lake
Red Mountain
Menzel Cr
Shoemaker Gulch
Slate Cr
Wildcat Peak
China Cr
Watson Cr
Cabin Gulch
Whipple Ranch
Halls Gulch
Fool Gulch
Cedar Cr
E FORK RD
E SIDE RD
State Mountain
38N25
38N47
38N21
38N18
38N20
38N86
37N24
39N25
37N59
37N77
37N17
37N15
5W12
37N61
37N10Y
37N02Y
37N08Y
37N08YA
37N42
37N01Y
37N31
37N27
36N44
36N06
36N02
36N08Y
36N15Y
36N63
25

Produced by the United States Geological Survey
North American Datum of 1983 (NAD83)
World Geodetic System of 1984 (WGS84). Projection and
1 000-meter grid: Universal Transverse Mercator, Zone 10T
10 000-foot ticks: California Coordinate System of 1983
(zone 1)

Imagery....................NAIP, July 2010 - August 2010
Roads....................©2006-2011 TomTom
Roads within US Forest Service Lands............FSTopo Data
with limited Forest Service updates, 2009
Names....................GNIS, 2011
Hydrography.................National Hydrography Dataset, 2010
Contours.........................National Elevation Dataset, 2001
Boundaries.............Census, IBWC, IBC, USGS, 1972 - 2010

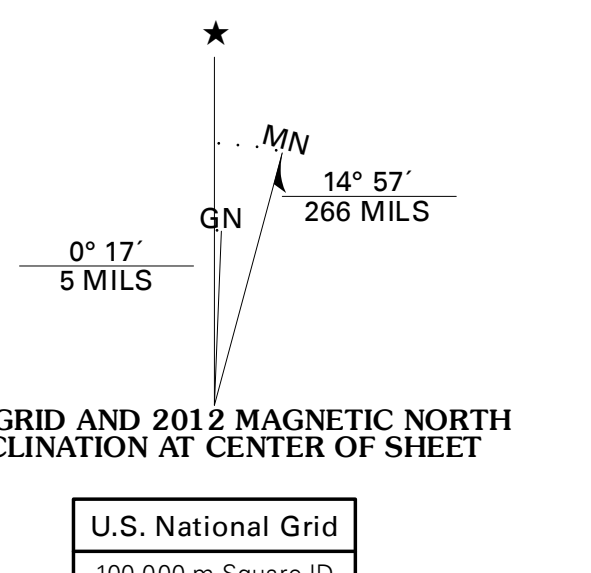
MN
GN
0° 17´
5 MILS
14° 57´
266 MILS

UTM GRID AND 2012 MAGNETIC NORTH
DECLINATION AT CENTER OF SHEET

U.S. National Grid
100,000-m Square ID
EL
Grid Zone Designation
10T

SCALE 1:24 000

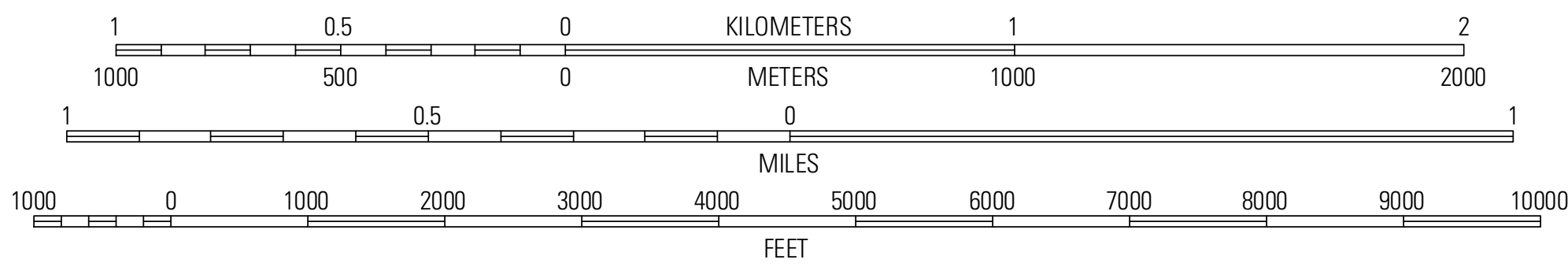
1
0.5
0
KILOMETERS
1
2
1000
500
0
METERS
1000
2000
1
0.5
0
MILES
1
1000
0
1000
2000
3000
4000
5000
6000
7000
8000
9000
10000
FEET

CONTOUR INTERVAL 40 FEET
NORTH AMERICAN VERTICAL DATUM OF 1988

This map was produced to conform with the
National Geospatial Program US Topo Product Standard, 2011.
A metadata file associated with this product is draft version 0.6.1

CALIFORNIA

QUADRANGLE LOCATION

Tangle Blue Lake	Mumbo Basin	Seven Lakes Basin
Carrville	Whisky Bill Peak	Chicken Hawk Hill
Trinity Center	Damnation Peak	Lamoine

ADJOINING 7.5' QUADRANGLES

ROAD CLASSIFICATION

Interstate Route	▬	State Route	═
US Route	═	Local Road	═
Ramp	▬	4WD	- - - -

Interstate Route
US Route
State Route
FS Primary Route
FS Passenger Route
FS High Clearance Route

Check with local Forest Service unit
for current travel conditions and restrictions.

WHISKY BILL PEAK, CA
2012