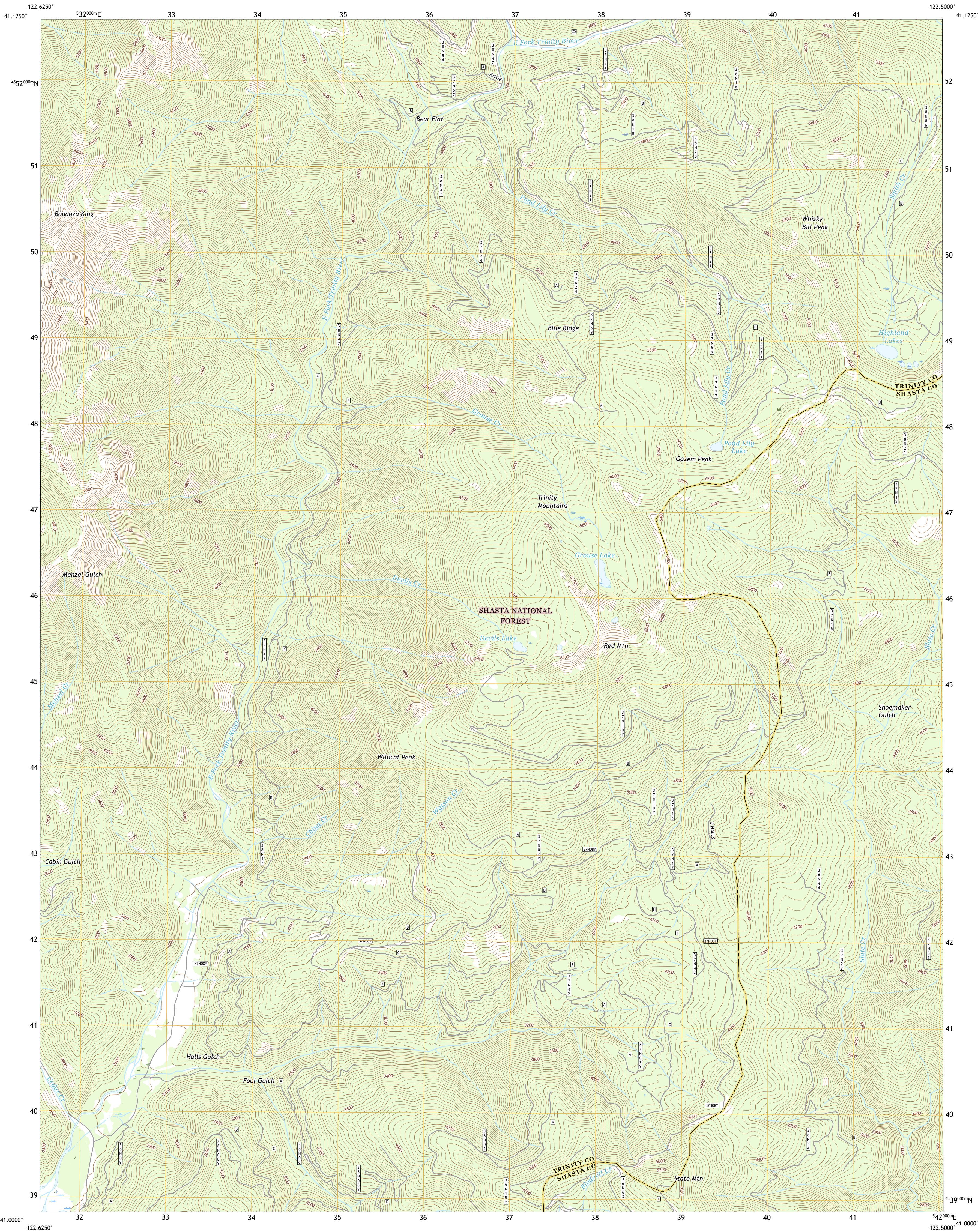




U.S. DEPARTMENT OF THE INTERIOR
U.S. GEOLOGICAL SURVEY

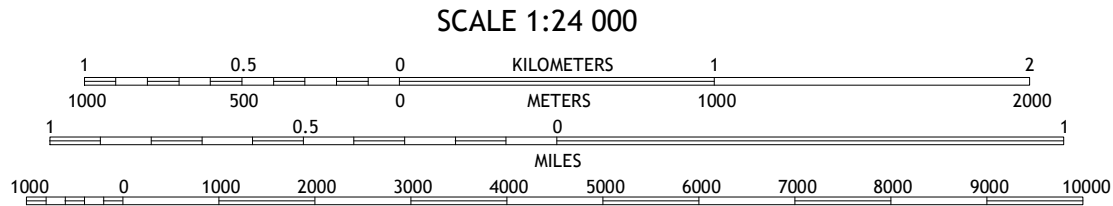
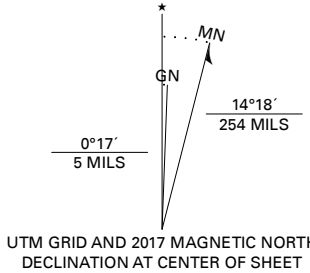


WHISKY BILL PEAK QUADRANGLE
CALIFORNIA
7.5-MINUTE SERIES



Produced by the United States Geological Survey
North American Datum of 1983 (NAD83)
World Geodetic System of 1984 (WGS84). Projection and
1 000-meter grid: Universal Transverse Mercator, Zone 10T
This map is not a legal document. Boundaries may be
generalized for this map scale. Private lands within government
reservations may not be shown. Obtain permission before
entering private lands.

Imagery.....N.A.P., July 2016 - October 2016
Roads.....U.S. Census Bureau, 2018
Roads within US Forest Service Lands.....FS Topo
Data with limited Forest Service updates, 2018
Names.....GNIS, 1981
Hydrography.....National Hydrography Dataset, 2016
Contours.....National Elevation Dataset, 2001
Boundaries.....Multiple sources: see metadata file, 2016
Public Land Survey System.....BLM, 2018
Wetlands.....FWS National Wetlands Inventory, 1983



1	2	3	1 Tangle Blue Lake
4	5	2 Mumbo Basin	
6	7	3 Seven Lakes Basin	
		4 Carrville	
		5 Chicken Hawk Hill	
		6 Trinity Center	
		7 Damnation Peak	
		8 Lamoine	

ROAD CLASSIFICATION			
Expressway	Local Connector	State Route	
Secondary Hwy	Local Road	US Route	
Ramp	4WD	FS Passenger Route	
Interstate Route		FS High Clearance Route	
FS Primary Route			

Check with local Forest Service unit
for current travel conditions and restrictions.

WHISKY BILL PEAK, CA
2018

