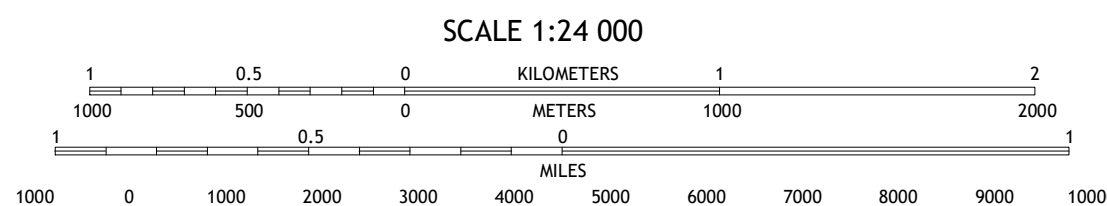
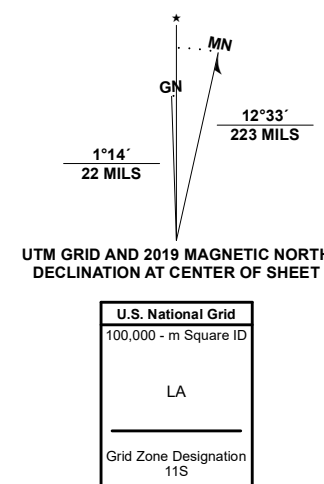


**Produced by the United States Geological Survey**

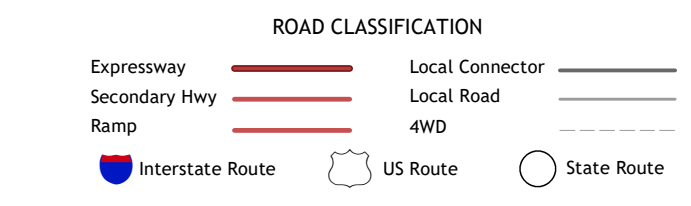
North American Datum of 1983 (NAD83)  
World Geodetic System of 1984 (WGS84). Projection and  
1:100,000 scale grid/Universal Transverse Mercator, Zone 11S  
This map is not a legal document. Boundaries may be  
generalized for this map scale. Private lands within government  
reservations may not be shown. Obtain permission before  
entering private lands.

Imagery.....NAIP, July 2020 - July 2020  
Roads.....U.S. Census Bureau, 2016  
Names.....GNIS, 1981 - 2021  
Hydrography.....National Hydrography Dataset, 2001 -  
2021  
Contours.....National Elevation Dataset, 2001  
Boundaries.....Multiple sources: see metadata file 2019 -  
2021  
Public Land Survey System.....BLM, 2020  
Wetlands.....FWS National Wetlands Inventory 1984 - 1985



1	2	3
4	5	6
7	8	

ADJOINING QUADRANGLES



- 1 Stokes Mountain
- 2 Auckland
- 3 Shadquarter Mountain
- 4 Ivanhoe
- 5 Kaweah
- 6 Exeter
- 7 Rocky Hill
- 8 Chickencoop Canyon

**WOODLAKE, CA**  
2021

