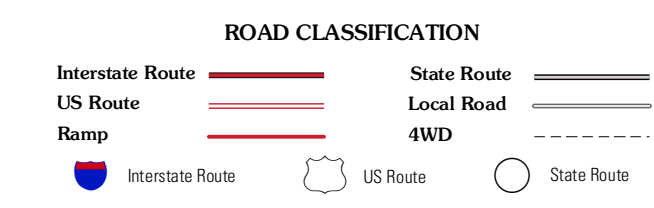
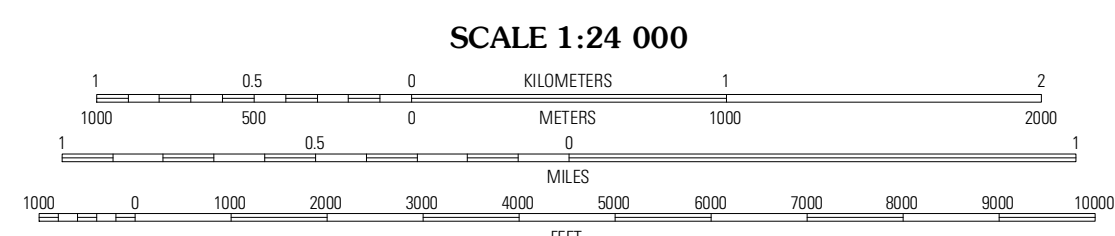
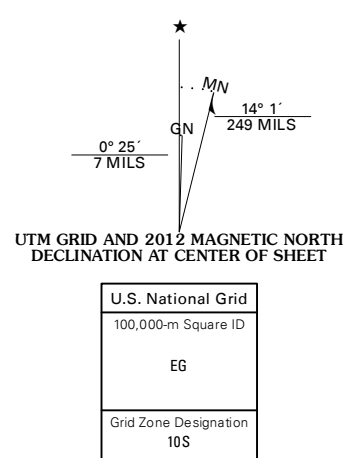


Produced by the United States Geological Survey  
North American Datum of 1983 (NAD83)  
World Geodetic System of 1984 (WGS84). Projection and  
1 000-meter grid: Universal Transverse Mercator, Zone 10S  
10 000-foot ticks: California Coordinate System of 1983  
(zone 3)



QUADRANGLE LOCATION

Montara Mountain	San Mateo	Redwood Point
Half Moon Bay	Woodside	Palo Alto
San Gregorio	La Honda	Minidago Hill

CONTOUR INTERVAL 40 FEET  
NORTH AMERICAN VERTICAL DATUM OF 1988

This map was produced to conform with the  
National Geospatial Program US Topo Product Standard, 2011.  
A metadata file associated with this product is draft version 0.6.1

**WOODSIDE, CA**  
2012

ADJOINING 7.5 QUADRANGLES