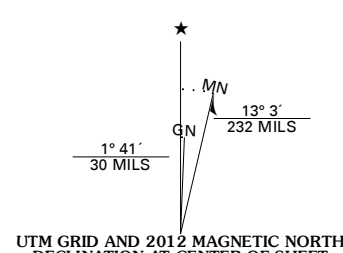
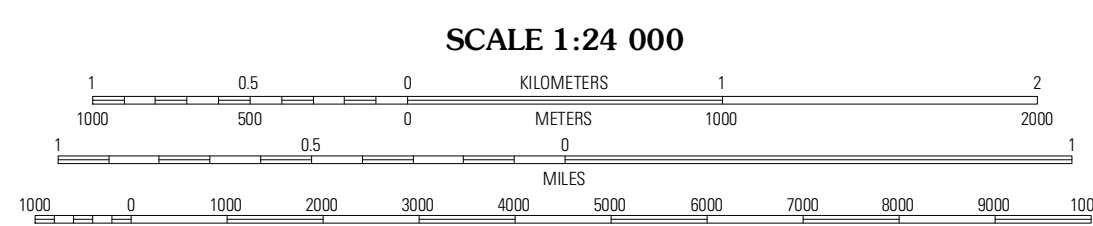


Produced by the United States Geological Survey  
North American Datum of 1983 (NAD83)  
World Geodetic System of 1984 (WGS84), Projection and  
1 000-meter grid: Universal Transverse Mercator, Zone 10S  
10 000-foot ticks: California Coordinate System of 1983  
(zone 5)

Imagery: NAIIP, May 2010 - June 2010  
Roads: ©2006-2011 TomTom  
Roads within US Forest Service Lands: FS Topo Data  
with limited Forest Service updates, 2009  
Names: GNS, 2011  
Hydrography: National Hydrography Dataset, 2010  
Contours: National Elevation Dataset, 2004  
Boundaries: Census, IBWC, IBC, USGS, 1972 - 2010



U.S. National Grid	100,000m Square ID
GD	
Grid Zone Designation	10S



CONTOUR INTERVAL 40 FEET  
NORTH AMERICAN VERTICAL DATUM OF 1988

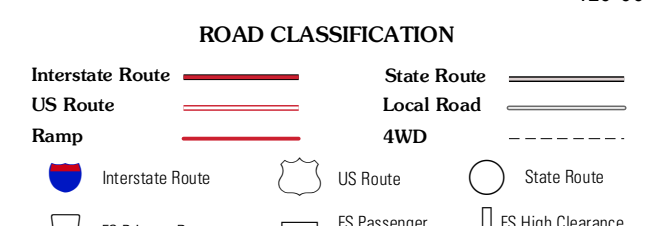
This map was produced to conform with the  
National Geospatial Program US Topo Product Standard, 2011.  
A metadata file associated with this product is draft version 0.6.1



QUADRANGLE LOCATION

Tepequet Canyon	Manzanita Mountain	Bates Canyon
Foxen Canyon	Zaca Lake	Bald Mountain
Zaca Creek	Los Olivos	Figueras Mountain

ADJOINING 7.5 QUADRANGLES



Check with local Forest Service unit  
for current travel conditions and restrictions.

**ZACA LAKE, CA**  
2012