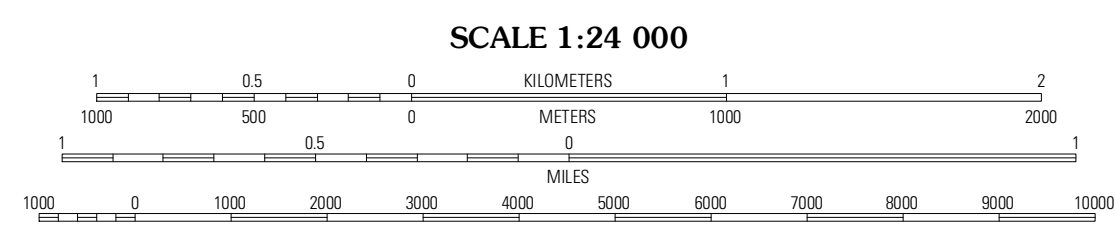
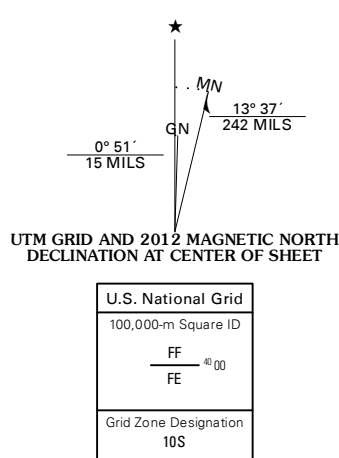


Produced by the United States Geological Survey
North American Datum of 1983 (NAD83)
World Geodetic System of 1984 (WGS84). Projection and
1 000-foot ticks: California Coordinate System of 1983
(zone 4)

Imagery.....NAIP, July 2010 - August 2010
Roads.....2006-2011 TomTom
Roads within US Forest Service Lands.....FSTopo Data
with limited Forest Service updates, 2009
Names.....GNS, 2011
Hydrography.....National Hydrography Dataset, 2010
Contours.....National Elevation Dataset, 2002
Boundaries.....Census, IBWC, IBC, USGS, 1972 - 2010

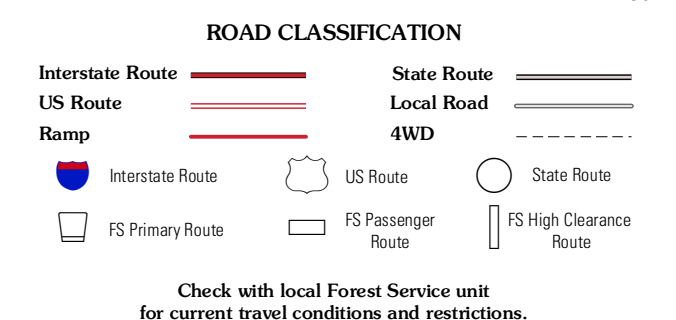


CONTOUR INTERVAL 40 FEET
NORTH AMERICAN VERTICAL DATUM OF 1988

This map was produced to conform with the
National Geospatial Program US Topo Product Standard, 2011.
A metadata file associated with this product is draft version 0.6.1



| | | |
|------------------------|-----------------|------------------------|
| Ventana Cones | Chew Ridge | Sycamore Flat |
| Partington Ridge | Zigzag Creek | Junipero Serra Peak |
| Lopez Point OE W | Lopez Point | Cone Peak |



Check with local Forest Service unit
for current travel conditions and restrictions.

ZIGZAG CREEK, CA
2012

ADJOINING 7.5' QUADRANGLES