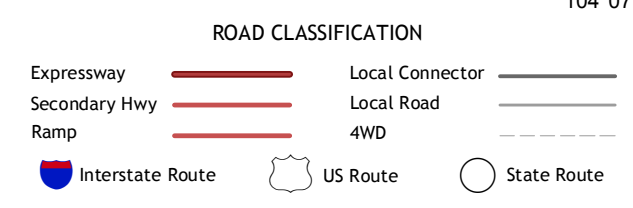
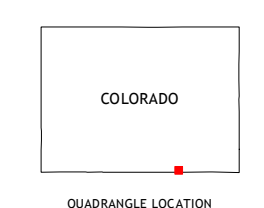
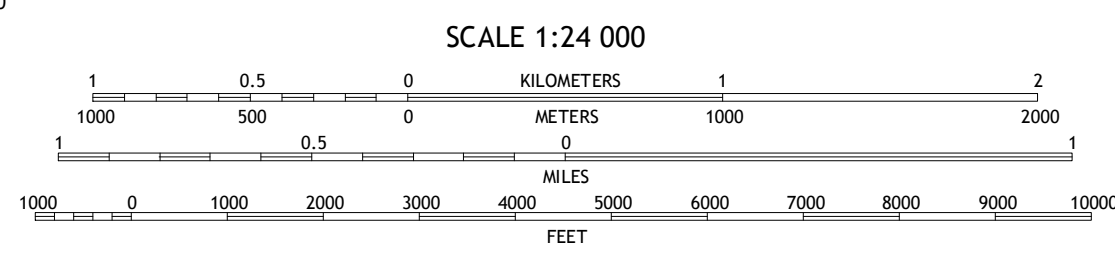
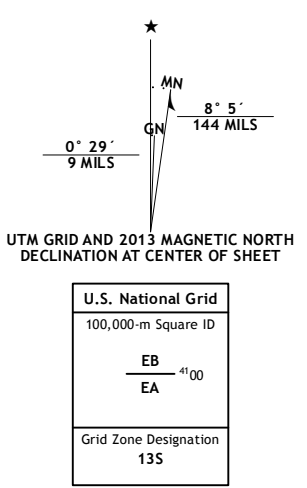


Produced by the United States Geological Survey  
North American Datum of 1983 (NAD83)  
World Geodetic System of 1984 (WGS84), Projection and  
1 000-meter grid: Universal Transverse Mercator, Zone 13S  
10 000-foot ticks: Colorado Coordinate System of 1983 (south  
zone)



ADJOINING 7.5 QUADRANGLES

Mooney Hills	Patterson Crossing	Purgatoire Canyon
Barella	Abeyta	Trinchera
Yankkee	Dale Mountain	Trinchera Pass

This map was produced to conform with the National Geospatial Program US Topo Product Standard, 2011. A metadata file associated with this product is draft version 0.6.14