



U.S. DEPARTMENT OF THE INTERIOR
U. S. GEOLOGICAL SURVEY

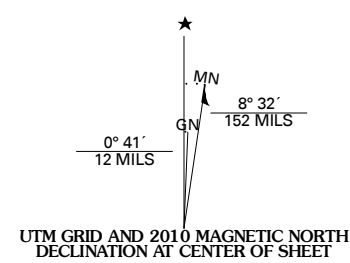


ADENA QUADRANGLE
COLORADO
7.5-MINUTE SERIES

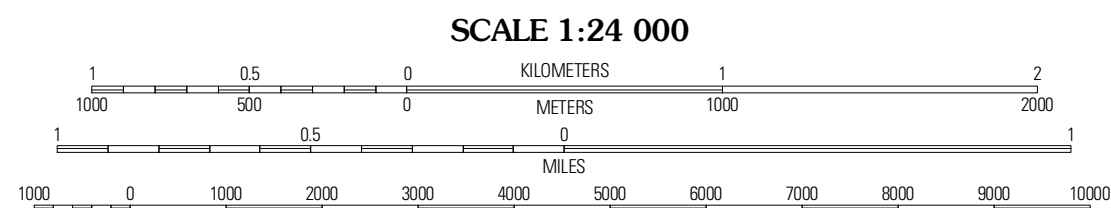


Produced by the United States Geological Survey
North American Datum of 1983 (NAD83)
World Geodetic System of 1984 (WGS84). Projection and
1 000-foot ticks: Colorado Coordinate System of 1983
(north zone)

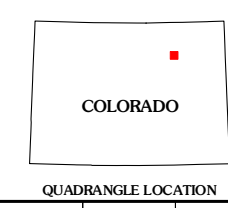
Imagery.....NAIP, June 2009
Roads.....62006-2010 Tole Atlas
Names.....GNIS, 2008
Hydrography.....National Hydrography Dataset, 2009
Contours.....National Elevation Dataset, 2004



| |
|-----------------------|
| U.S. National Grid |
| 100,000m Square ID |
| EE |
| Grid Zone Designation |
| 13T |

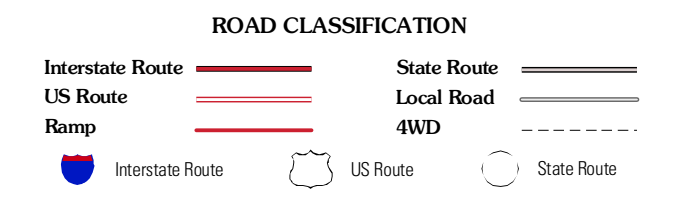


CONTOUR INTERVAL 10 FEET
NORTH AMERICAN VERTICAL DATUM OF 1988
This map was produced to conform with version 0.5.10 of the
draft USGS Standards for 7.5-Minute Quadrangle Maps.
A metadata file associated with this product is draft version 0.5.11



| | | |
|---------|-------------------|-----------|
| Wiggins | Valley | Lamb |
| Hoyt | Adena | Valley SE |
| Leader | Patty Brown Creek | Shamrock |

ADJOINING 7.5 QUADRANGLES



ADENA, CO
2010