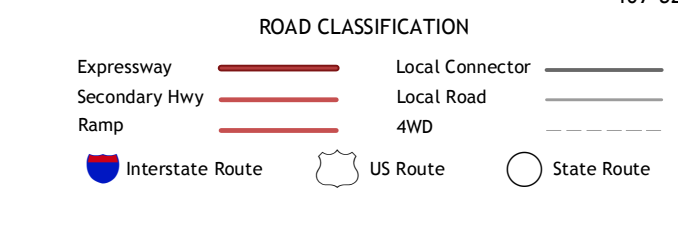
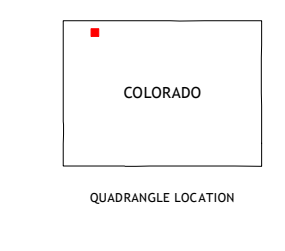
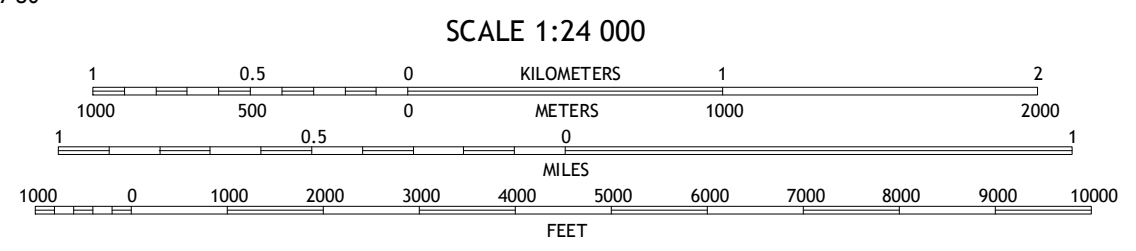
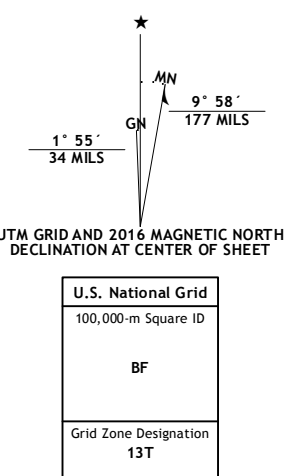


Produced by the United States Geological Survey North American Datum of 1983 (NAD83) World Geodetic System of 1984 (WGS84) Projection and 1000-meter grid Universal Transverse Mercator, Zone 13T 10 000-foot ticks: Colorado Coordinate System of 1983 (north zone)



ADJOINING QUADRANGLES

1	2	3
4	5	6
7	8	9

1 The Nipple SE  
2 Mayberry Spring  
3 Great Divide  
4 Bald Mountain  
5 Iron Springs  
6 Maybell  
7 Lay  
8 Lay SE

CONTOUR INTERVAL 20 FEET NORTH AMERICAN VERTICAL DATUM OF 1988 This map was produced to conform with the National Geospatial Program US Topo Product Standard, 2011. A metadata file associated with this product is draft version 0.6.19

ADOBE SPRINGS, CO 2016

