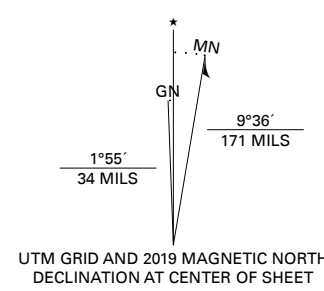


40.7500° -108.0000° 48 49 50 51 52 53 54 55 56 57 -107.8750° 40.7500°
45°15'00"N
14
13
12
11
10
09
08
07
06
05
04
03
02
40.6250° -108.0000° 47 48 49 50 51 52 53 54 55 56 57 -107.8750° 40.6250°

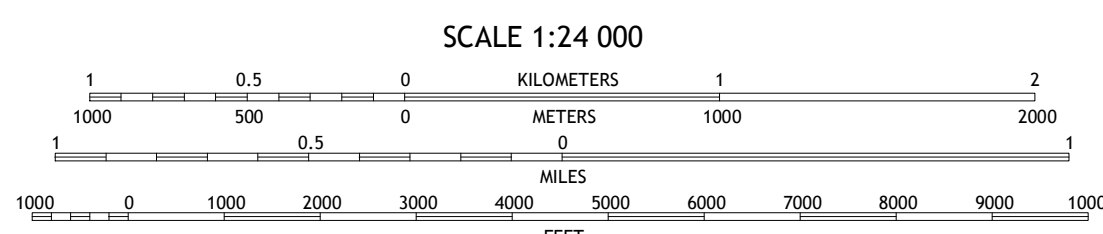

Produced by the United States Geological Survey

North American Datum of 1983 (NAD83)
World Geodetic System of 1984 (WGS84), Projection and
1 000-meter grid/Universal Transverse Mercator, Zone 12T13T
This map is not a legal document. Boundaries may be
generalized for this map scale. Private lands within government
reservations may not be shown. Obtain permission before
entering private lands.

Imagery.....NAIP, August 2017 - January 2018
Roads.....U.S. Census Bureau, 2016
Names.....GNIS, 1978
Hydrography.....National Hydrography Dataset, 1899 - 2019
Contours.....National Elevation Dataset, 2004
Boundaries.....Multiple sources; see metadata file 2017, 2018
Public Land Survey System.....BLM, 2018
Wetlands.....FWS National Wetlands Inventory 1982

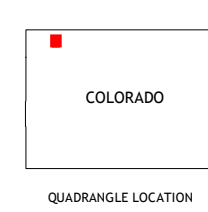


UTM GRID AND 2018 MAGNETIC NORTH
DECLINATION AT CENTER OF SHEET



CONTOUR INTERVAL 20 FEET
NORTH AMERICAN VERTICAL DATUM OF 1988

This map was produced to conform with the
National Geospatial Program US Topo Product Standard, 2011.
A metadata file associated with this product is draft version 0.6.18



QUADRANGLE LOCATION

1	2	3
4	5	6
7	8	

1 The Nipple SE
2 Mayberry Spring
3 Great Divide
4 Bald Mountain
5 Iron Springs
6 Maybell
7 Lay
8 Lay SE

ADJOINING QUADRANGLES

ROAD CLASSIFICATION	
Expressway	Local Connector
Secondary Hwy	Local Road
Ramp	4WD
Interstate Route	US Route
	State Route

ADOBE SPRINGS, CO

2019

