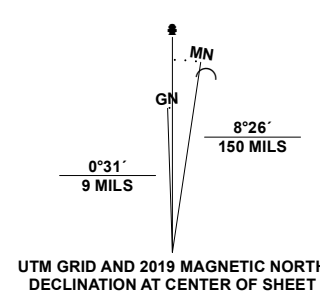


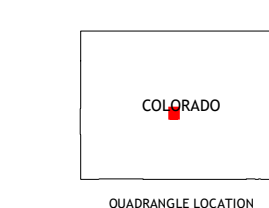
Produced by the United States Geological Survey

North American Datum of 1983 (NAD83) World Geodetic System of 1984 (WGS84) Projection and 1 000-meter grid/Universal Transverse Mercator, Zone 13S This map is not a legal document. Boundaries may be generalized for this map scale. Private lands within government reservations may not be shown. Obtain permission before entering private lands.

Imagery.....NAIP, October 2017 - January 2018  
Roads.....U.S. Census Bureau, 2016 - 2016  
Roads within US Forest Service with limited Forest Service updates, 2013  
Names.....National Hydrography Dataset, 2004 - 2019  
Hydrography.....National Hydrography Dataset, 2004 - 2019  
Contours.....National Elevation Dataset, 2002  
Boundaries.....Multiple sources; see metadata file 2017 - 2021  
Public Land Survey System.....BLM, 2021  
Wetlands.....FWS National Wetlands Inventory 2009



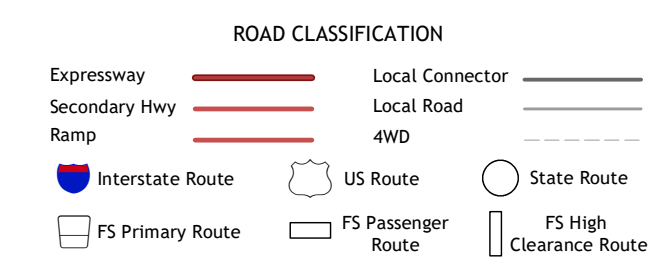
CONTOUR INTERVAL 20 FEET NORTH AMERICAN VERTICAL DATUM OF 1988 This map was produced to conform with the National Geospatial Program US Topo Product Standard.



ADJOINING QUADRANGLES

1	2	3
4	5	6
7	8	

- 1 Antero Reservoir
- 2 Antero Reservoir NE
- 3 Guffey NW
- 4 Castle Rock Gulch
- 5 Dicks Peak
- 6 Cameron Mountain
- 7 Gribbles Park
- 8 Black Mountain



Check with local Forest Service unit for current travel conditions and restrictions.

AGATE MOUNTAIN, CO 2022

