

Produced by the United States Geological Survey
North American Datum of 1983 (NAD83)
World Geodetic System of 1984 (WGS84)
Projection and 1 000-meter grid: Universal Transverse Mercator, Zone 13S
10 000-foot ticks: Colorado Coordinate System of 1983 (south zone)

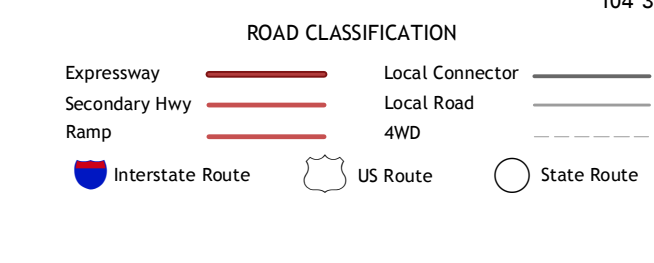
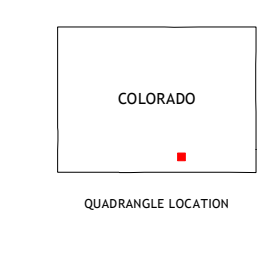
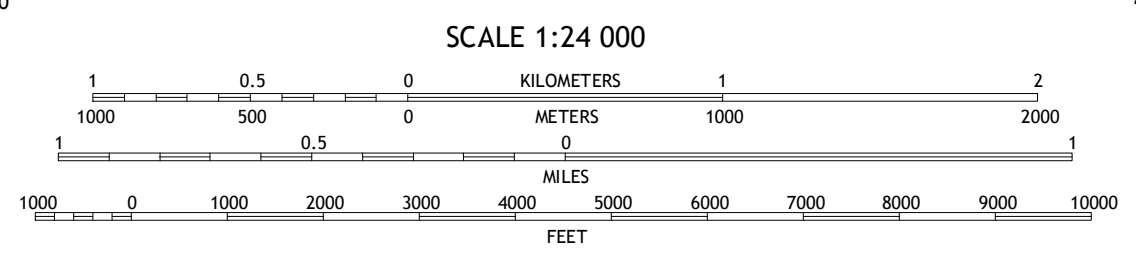
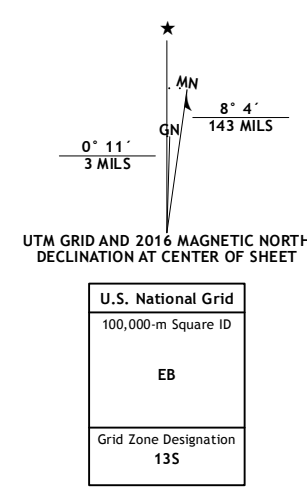


Table of adjoining quadrangles with a grid of numbers 1-8. 1: Walsenburg South, 2: Pryor, 3: Pryor SE, 4: Santa Clara, 5: The Hogback, 6: Guthrie, 7: Delagua, 8: Ludlow.

AGUILAR, CO 2016

