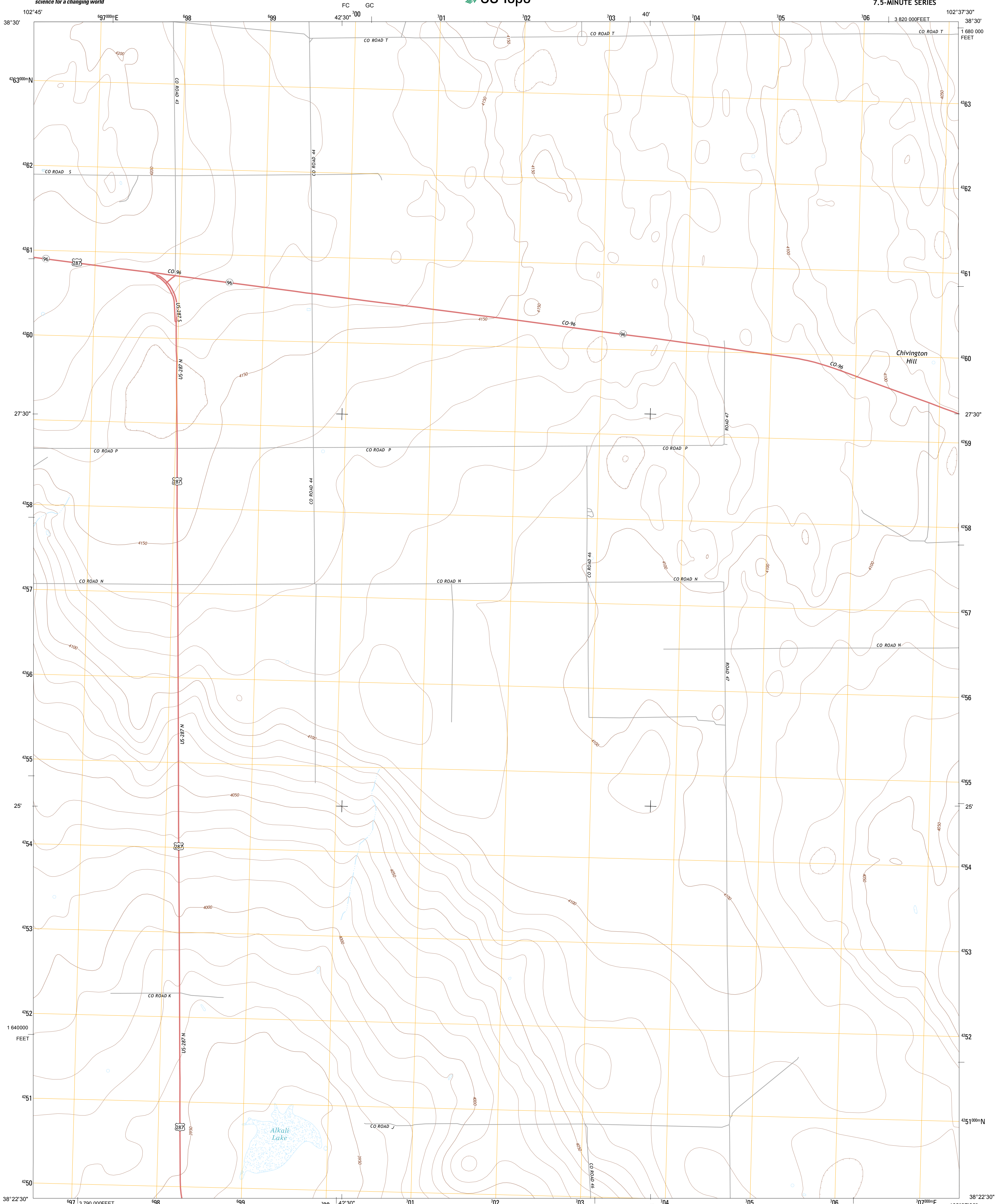




U.S. DEPARTMENT OF THE INTERIOR  
U. S. GEOLOGICAL SURVEY

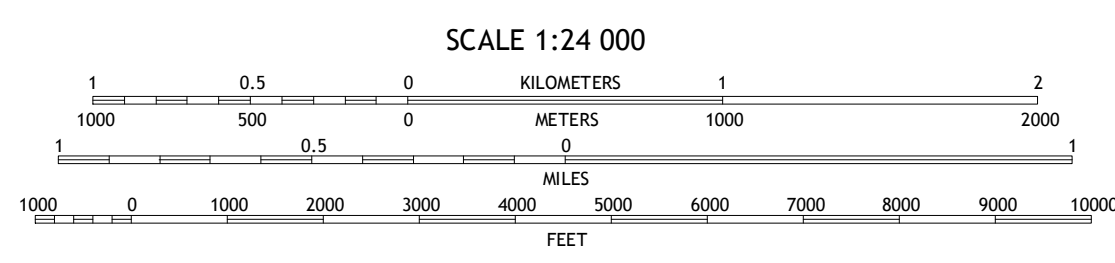
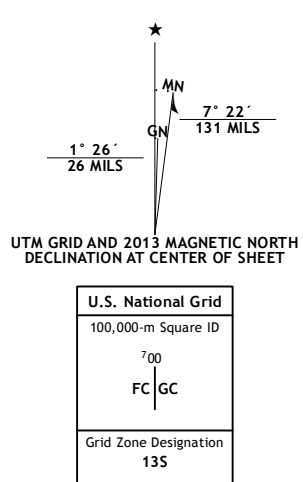


ALKALI LAKE QUADRANGLE  
COLORADO-KIOWA CO.  
7.5-MINUTE SERIES

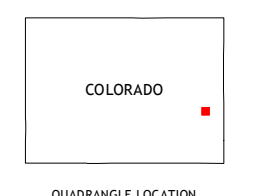


Produced by the United States Geological Survey  
North American Datum of 1983 (NAD83)  
World Geodetic System of 1984 (WGS84). Projection and  
1 000-meter grid: Universal Transverse Mercator, Zone 13S  
10 000-foot ticks: Colorado Coordinate System of 1983 (south zone)

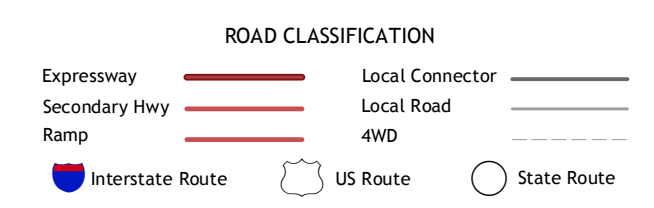
Imagery.....©NAIP, July 2011  
Roads.....©2006-2012 TomTom  
Names.....©2011-2012 GNS, 2013  
Hydrography.....National Hydrography Dataset, 2011  
Contours.....National Elevation Dataset, 2007  
Boundaries, IRWC, IBC, USGS, 1972 - 2012  
Public Land Survey System.....BLM, 2011



CONTOUR INTERVAL 10 FEET  
NORTH AMERICAN VERTICAL DATUM OF 1988  
This map was produced to conform with the  
National Geospatial Program US Topo Product Standard, 2011.  
A metadata file associated with this product is draft version 0.6.14



Dunlap Ranch	Oswald Ranch	North of Chivington
Eads	Alkali Lake	Chivington
Sweede Lake	Neenose Reservoir	Chivington SE



ALKALI LAKE, CO  
2013

ADJOINING 7.5 QUADRANGLES