



U.S. DEPARTMENT OF THE INTERIOR
U. S. GEOLOGICAL SURVEY

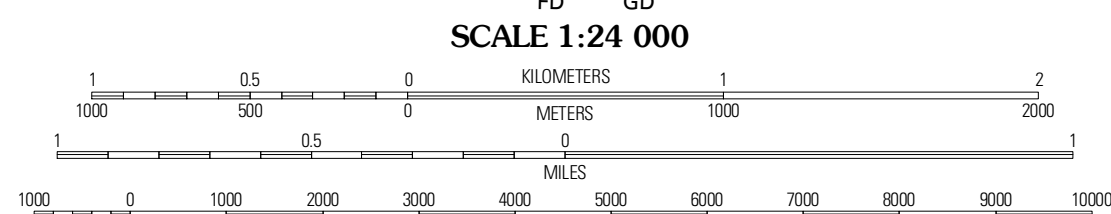
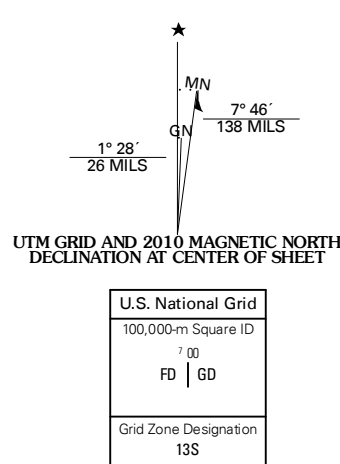


ALPINE RANCH NW QUADRANGLE
COLORADO
7.5-MINUTE SERIES

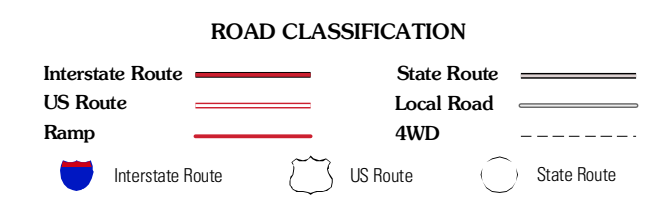
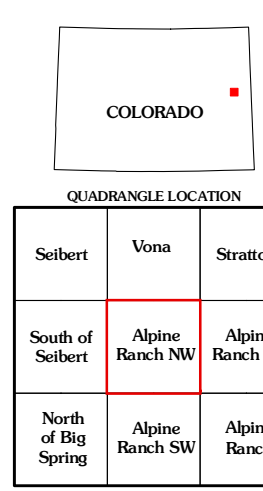


Produced by the United States Geological Survey
North American Datum of 1983 (NAD83)
World Geodetic System of 1984 (WGS84). Projection and
1 000-meter grid: Universal Transverse Mercator, Zone 13S
10 000-foot ticks: Colorado Coordinate System of 1983
(central zone)

Imagery: NAIP, August 2009
Roads: ©2006-2010 Tele Atlas
Names: National Hydrography Dataset, 2008
Hydrography: National Hydrography Dataset, 2009
Contours: National Elevation Dataset, 2007



CONTOUR INTERVAL 10 FEET
NORTH AMERICAN VERTICAL DATUM OF 1988
This map was produced to conform with version 0.5.10 of the
draft USGS Standards for 7.5-Minute Quadrangle Maps.
A metadata file associated with this product is draft version 0.5.11



| QUADRANGLE LOCATION | | |
|---------------------|-----------------|-----------------|
| Selbert | Vona | Stratton |
| South of Selbert | Alpine Ranch NW | Alpine Ranch NE |
| North of Big Spring | Alpine Ranch SW | Alpine Ranch |

ADJOINING 7.5 QUADRANGLES

ALPINE RANCH NW, CO
2010