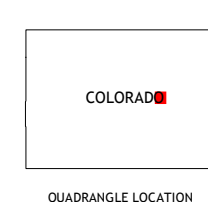
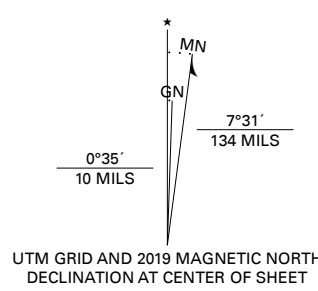


**Produced by the United States Geological Survey**

North American Datum of 1983 (NAD83)  
World Geodetic System of 1984 (WGS84), Projection and  
1 000-meter grid/Universal Transverse Mercator, Zone 13S  
This map is not a legal document. Boundaries may be  
generalized for this map scale. Private lands within government  
reservations may not be shown. Obtain permission before  
entering private lands.

Imagery.....NAIP, August 2017 - January 2018  
Roads.....U.S. Census Bureau, 2016  
Names.....GNIS, 1978 - 2016  
Hydrography.....National Hydrography Dataset, 2002 - 2018  
Contours.....National Elevation Dataset, 2007  
Boundaries.....Multiple sources: see metadata file 2017 - 2018  
Public Land Survey System.....BLM, 2018  
Wetlands.....FWS National Wetlands Inventory 1974 - 1976

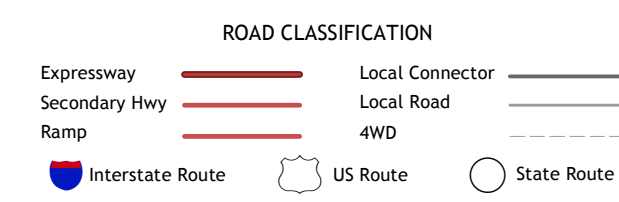


QUADRANGLE LOCATION

1	2	3
4	5	6
7	8	

ADJOINING QUADRANGLES

- 1 Ramah North
- 2 Simla
- 3 Matheson
- 4 Ramah South
- 5 Matheson SW
- 6 Rush NW
- 7 Holtwold Store
- 8 Kutch NW



**ALTA VISTA, CO**  
2019

