
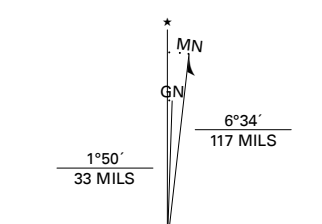


**Produced by the United States Geological Survey**

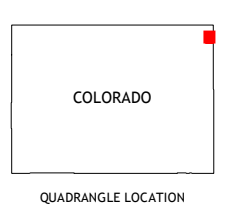
North American Datum of 1983 (NAD83)  
World Geodetic System of 1984 (WGS84). Projection and  
1 000-meter grid: Universal Transverse Mercator, Zone 13T  
This map is not a legal document. Boundaries may be  
generalized for this map scale. Private lands within government  
reservations may not be shown. Obtain permission before  
entering private lands.

Imagery:.....NAIP, July 2017 - October 2017  
Roads:.....U.S. Census Bureau, 2016  
Names:.....GNIS, 1978 - 2019  
Hydrography:.....National Hydrography Dataset, 2004 - 2018  
Contours:.....National Elevation Dataset, 2007  
Boundaries:.....Multiple sources: see metadata file, 2017 - 2018  
Public Land Survey System:.....BLM, 2018  
Wetlands:.....FWS National Wetlands Inventory 1975 - 1976



CONTOUR INTERVAL 10 FEET  
NORTH AMERICAN DATUM OF 1988

This map was produced to conform with the  
National Geospatial Program US Topo Product Standard, 2011.  
A metadata file associated with this product is draft version 0.6.18



1	2	3
4	5	6
7	8	

ADJOINING QUADRANGLES



- 1 Julesburg SE
- 2 Venango SW
- 3 Venango
- 4 Holyoke NE
- 5 Amherst NE
- 6 Holyoke
- 7 Amherst SW
- 8 Amherst SE