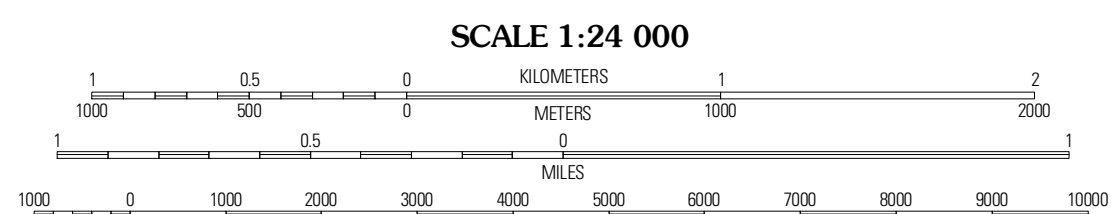



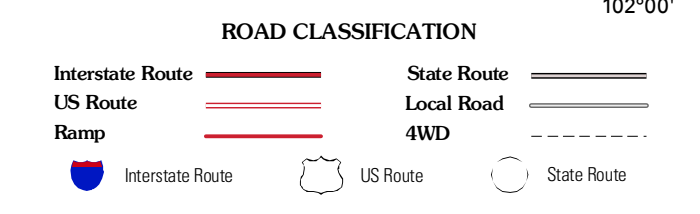
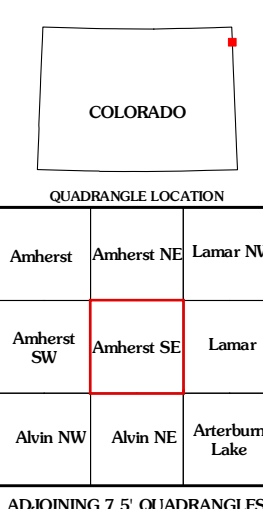


Produced by the United States Geological Survey  
North American Datum of 1983 (NAD83)  
World Geodetic System of 1984 (WGS84). Projection and  
1 000-meter grid: Universal Transverse Mercator, Zone 13T  
10 000-foot ticks: Colorado Coordinate System of 1983  
(north zone) and Nebraska Coordinate System of 1983

Imagery: N.A.I.P., June 2009  
Roads: 2006-2010 Tile Atlas  
Names: GNIS, 2008  
Hydrography: National Hydrography Dataset, 2009  
Contours: National Elevation Dataset, 2001



CONTOUR INTERVAL 10 FEET  
NORTH AMERICAN VERTICAL DATUM OF 1988  
This map was produced to conform with version 0.5.10 of the  
draft USGS Standards for 7.5-Minute Quadrangle Maps.  
A metadata file associated with this product is draft version 0.5.11



QUADRANGLE LOCATION

Amherst	Amherst NE	Lamar NW
Amherst SW	Amherst SE	Lamar
Alvin NW	Alvin NE	Antebum Lake

ADJOINING 7.5' QUADRANGLES

AMHERST SE, CO-NE  
2010