
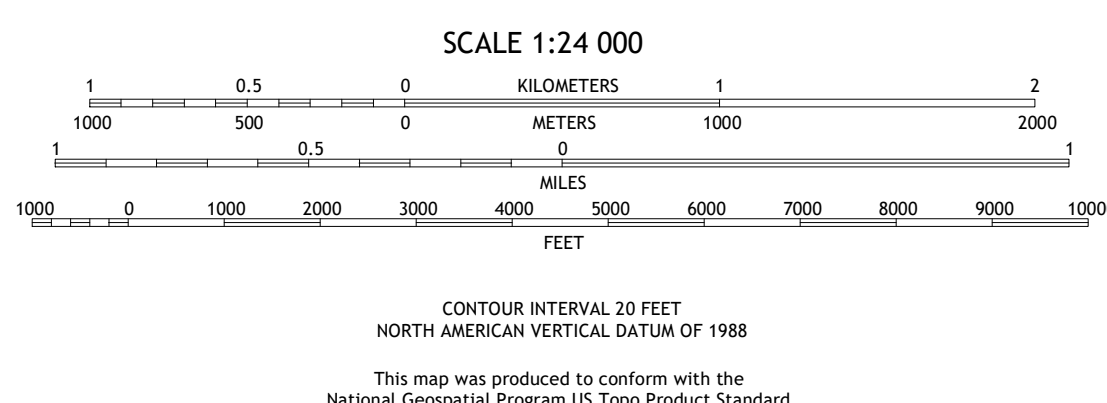



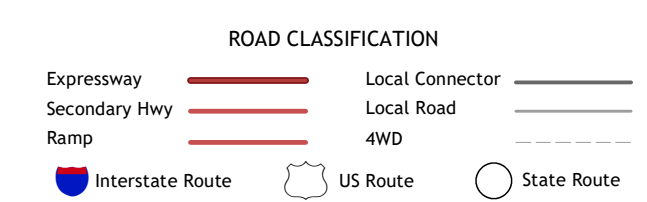
**Produced by the United States Geological Survey**  
North American Datum of 1983 (NAD83)  
World Geodetic System of 1984 (WGS84) Projection and  
1,000-meter grid/Universal Transverse Mercator, Zone 12S  
This map is not a legal document. Boundaries may be  
generalized for this map scale. Private lands within government  
reservations may not be shown. Obtain permission before  
entering private lands.

Imagery	.....NAIP, October 2017 - January 2018
Roads	.....U.S. Census Bureau, 2016
Names	.....GNIS, 1978 - 2021
Hydrography	.....National Hydrography Dataset, 2003 - 2020
Contours	.....National Elevation Dataset, 2021
Boundaries	.....Multiple sources: see metadata file, 2019 - 2021
Public Land Survey System	.....BLM, 2021
Wetlands	.....FWS National Wetlands Inventory, 1983



1	2	3
4	5	
6	7	8

ADJOINING QUADRANGLES



ANDERSON MESA, CO  
2022

