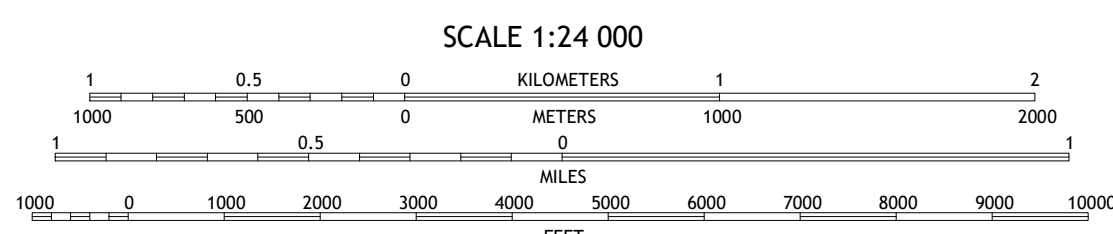

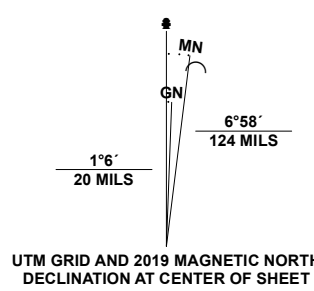


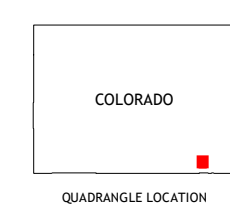
Produced by the United States Geological Survey

North American Datum of 1983 (NAD83)
World Geodetic System of 1984 (WGS84). Projection and
1 000-meter grid/Universal Transverse Mercator, Zone 13S
This map is not a legal document. Boundaries may be
generalized for this map scale. Private lands within government
reservations may not be shown. Obtain permission before
entering private lands.

Imagery.....NAIP, August 2017 - November 2017
Roads.....U.S. Census Bureau, 2016
Roads within US Forest Service Lands.....FS/Topo Data
with limited Forest Service updates, 2013
Names.....GNIS, 1978
Hydrography.....National Hydrography Dataset, 2004
Contours.....National Elevation Dataset, 2021
Boundaries.....Multiple sources; see metadata file 2017-2021
Public Land Survey System.....BLM, 2021
Wetlands.....FWS National Wetlands Inventory 1975



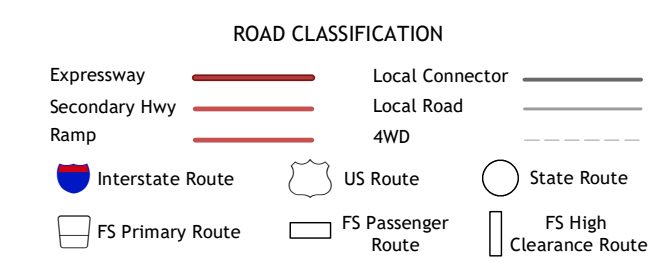
CONTOUR INTERVAL 10 FEET
NORTH AMERICAN VERTICAL DATUM OF 1988
This map was produced to conform with the
National Geospatial Program US Topo Product Standard.



1	2	3
4	5	6
7	8	

ADJOINING QUADRANGLES

- Robbers Roost Canyon
- Buck Canyon
- Table Mesa
- Kim North
- Lilleyville
- Kim South
- Printada Creek
- Carriazo Mountain



Check with local Forest Service unit
for current travel conditions and restrictions.

ANDRIX, CO
2022

