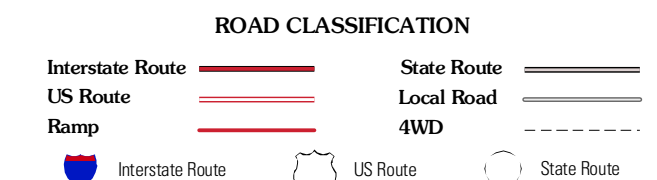
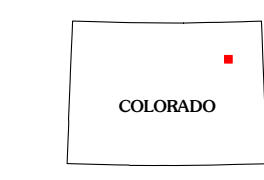
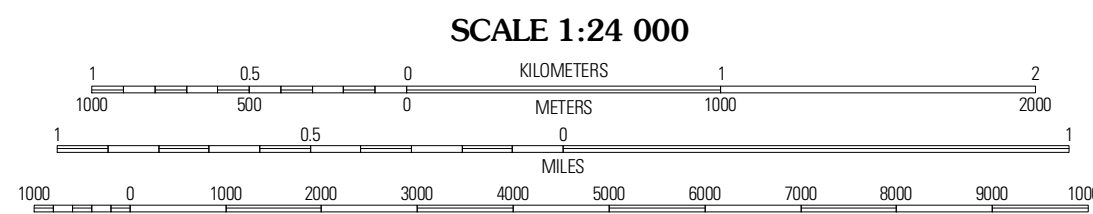
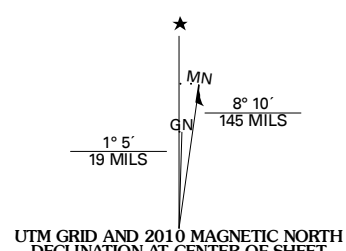




Produced by the United States Geological Survey
North American Datum of 1983 (NAD83)
Roads.....©2006-2010 Tele Atlas
Names.....GNIS, 2008
Hydrography.....National Hydrography Dataset, 2009
Contours.....National Elevation Dataset, 2007



QUADRANGLE LOCATION

| | | |
|---------------------|---------------------|----------|
| Rigo | Pinneo SE | Akron SW |
| Antelope Creek West | Antelope Creek East | Elba |
| Dry Gulch | Antelope Creek SE | Elba SW |

ADJOINING 7.5 QUADRANGLES

CONTOUR INTERVAL 20 FEET
NORTH AMERICAN VERTICAL DATUM OF 1988
This map was produced to conform with version 0.5.10 of the draft USGS Standards for 7.5-Minute Quadrangle Maps. A metadata file associated with this product is draft version 0.5.11

ANTELOPE CREEK EAST, CO
2010