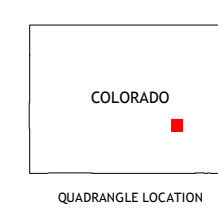
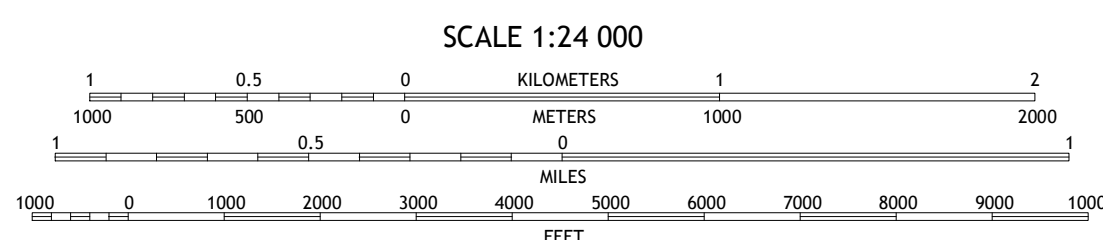
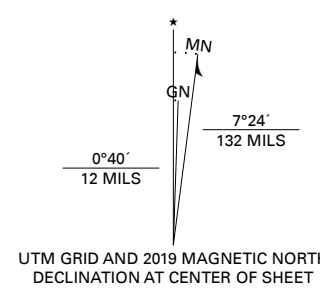


Produced by the United States Geological Survey  
North American Datum of 1983 (NAD83)  
World Geodetic System of 1984 (WGS84). Projection and  
1 000-meter grid: Universal Transverse Mercator, Zone 13S  
This map is not a legal document. Boundaries may be  
generalized for this map scale. Private lands within government  
reservations may not be shown. Obtain permission before  
entering private lands.

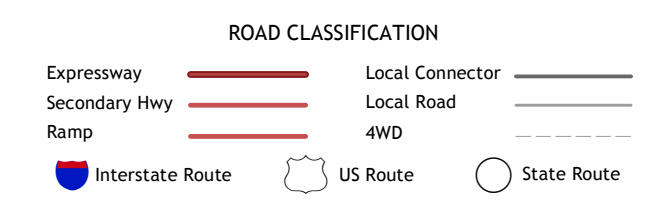
Imagery.....NAIP, August 2017 - November 2017  
Roads.....U.S. Census Bureau, 2016  
Names.....GNIS, 1978  
Hydrography.....National Hydrography Dataset, 2005 -  
2018  
Contours.....National Elevation Dataset, 2004 -  
2007  
Boundaries.....Multiple sources; see metadata file: 2017 -  
2018  
Public Land Survey System.....BLM, 2018  
Wetlands.....FWS National Wetlands Inventory, 1975



ADJOINING QUADRANGLES

1	2	3
4	5	6
7	8	9

1 Grandview School  
2 Ninemile Spring  
3 Windmill Lake  
4 Grandview School SE  
5 Nero Hill  
6 Fowler  
7 Olney Springs  
8 Ordivay



SCALE 1:24 000  
CONTOUR INTERVAL 10 FEET  
NORTH AMERICAN VERTICAL DATUM OF 1988  
This map was produced to conform with the  
National Geospatial Program US Topo Product Standard, 2011.  
A metadata file associated with this product is draft version 0.6.18

