




U.S. DEPARTMENT OF THE INTERIOR  
U. S. GEOLOGICAL SURVEY

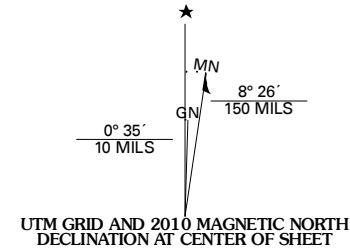


APISHAPA BRIDGE QUADRANGLE  
COLORADO  
7.5-MINUTE SERIES

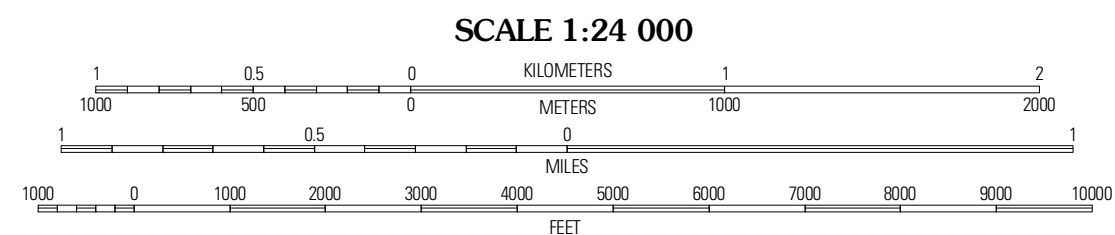


Produced by the United States Geological Survey  
North American Datum of 1983 (NAD83)  
World Geospatial System of 1984 (WGS84). Projection and  
1 000-meter grid. Universal Transverse Mercator, Zone 13S  
10 000-foot ticks: Colorado Coordinate System of 1983  
(south zone)

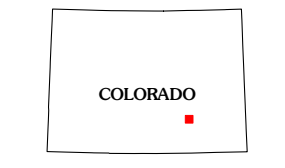
Imagery.....NAIP, June 2009 - July 2009  
Roads.....©2006-2010 Tole Atlas  
Names.....©2006-2010 GNSI, 2008  
Hydrography.....National Hydrography Dataset, 2009  
Contours.....National Elevation Dataset, 2007



U.S. National Grid 100,000m Square ID	EC	00
Grid Zone Designation	13S	



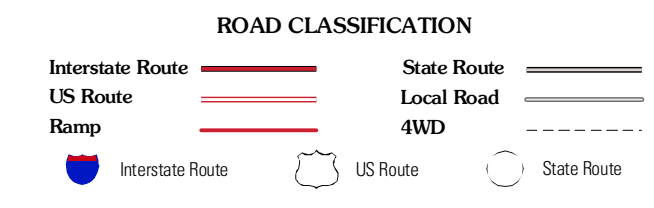
CONTOUR INTERVAL 10 FEET  
NORTH AMERICAN VERTICAL DATUM OF 1988  
This map was produced to conform with version 0.5.10 of the  
draft USGS Standards for 7.5-Minute Quadrangle Maps.  
A metadata file associated with this product is draft version 0.5.11



QUADRANGLE LOCATION

Flying A Ranch	Hardisty Reservoir	Elder
Yellowbank Creek	Apishapa Bridge	Timpass NW
Snowden Hills	Snowden Lake	Timpass SW

ADJOINING 7.5' QUADRANGLES



APISHAPA BRIDGE, CO  
2010