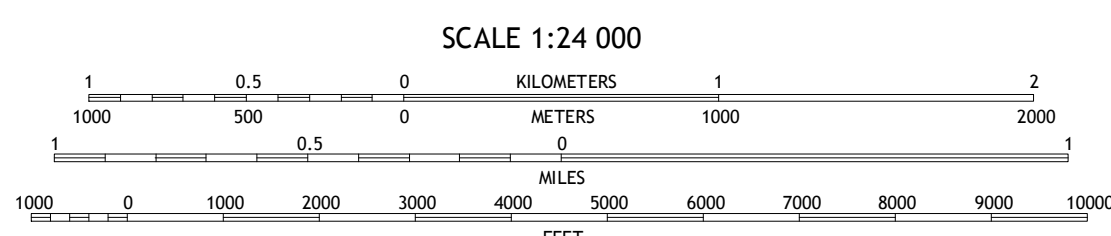
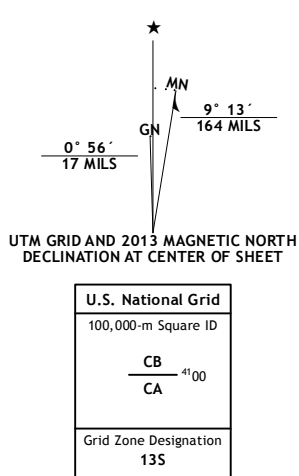


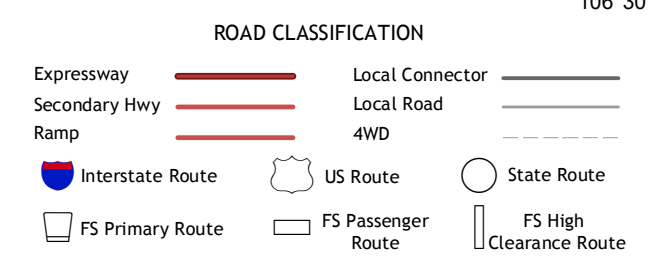
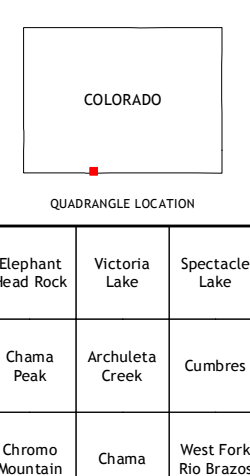
Produced by the United States Geological Survey  
 North American Datum of 1983 (NAD83)  
 World Geodetic System of 1984 (WGS84), Projection and  
 1 000-meter grid; Universal Transverse Mercator, Zone 13S  
 10 000-foot ticks; Colorado Coordinate System of 1983 (south  
 zone)

Imagery.....NAIP, August 2011  
 Roads.....©2006-2012, TomTom  
 Roads within US Forest Service Lands.....FS Topo Data  
 with limited Forest Service updates, 2013  
 Names.....GNS, 2013  
 Hydrography.....National Hydrography Dataset, 2011  
 Contours.....National Elevation Dataset, 2005  
 Boundaries.....Census, IBWC, IBC, USGS, 1972 - 2012  
 Public Land Survey System.....BLM, 2011



CONTOUR INTERVAL 40 FEET  
NORTH AMERICAN VERTICAL DATUM OF 1988

This map was produced to conform with the  
National Geospatial Program US Topo Product Standard, 2011.  
A metadata file associated with this product is draft version 0.6.14



Check with local Forest Service unit  
for current travel conditions and restrictions.

**ARCHULETA CREEK, CO**  
2013