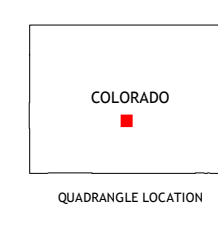
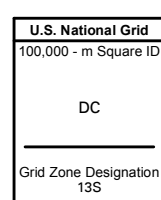
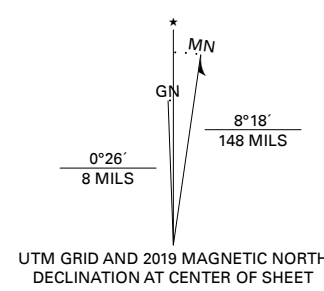


Produced by the United States Geological Survey

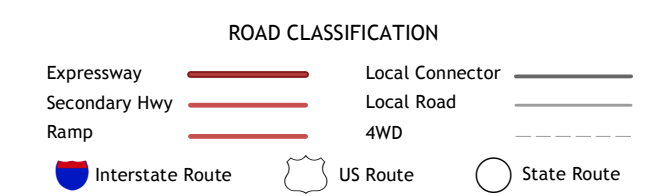
North American Datum of 1983 (NAD83) World Geodetic System of 1984 (WGS84). Projection and 1 000 meter grid: Universal Transverse Mercator, Zone 13S. This map is not a legal document. Boundaries may be generalized for this map scale. Private lands within government reservations may not be shown. Obtain permission before entering private lands.

ImageryNAIP, September 2017 - January 2018
RoadsU.S. Census Bureau, 2016
NamesGNIS, 1978 - 2018
HydrographyNational Hydrography Dataset, 1899 - 2018
ContoursNational Elevation Dataset, 2005
BoundariesMultiple sources; see metadata file, 2017
Public Land Survey SystemBLM, 2018
WetlandsFWS National Wetlands Inventory, 2011



1	2	3
4	5	6
7	8	9

- 1 Jack Hall Mountain
- 2 Waugh Mountain
- 3 Hall Gulch
- 4 Howard
- 5 Echo
- 6 Coaldale
- 7 Cotopaxi
- 8 Hillside



ARKANSAS MOUNTAIN, CO

