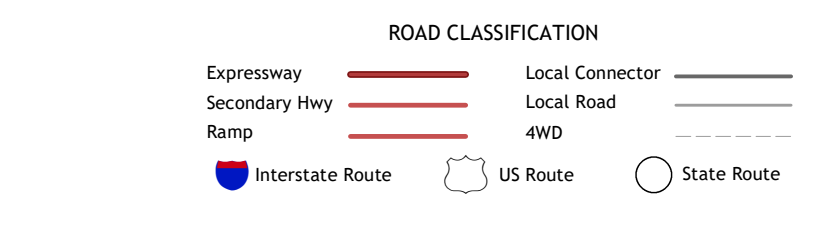
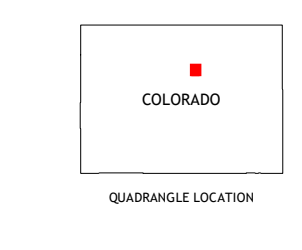
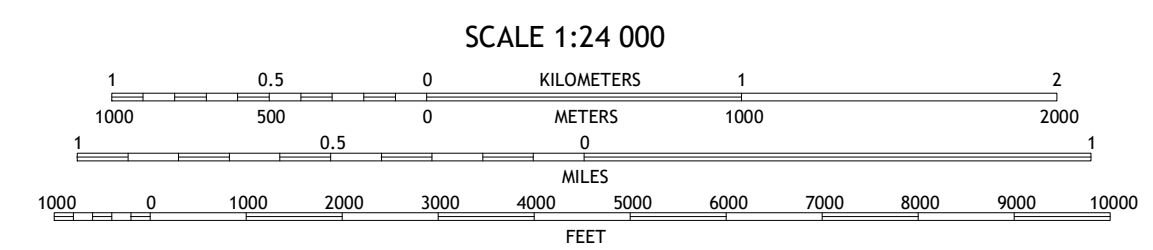
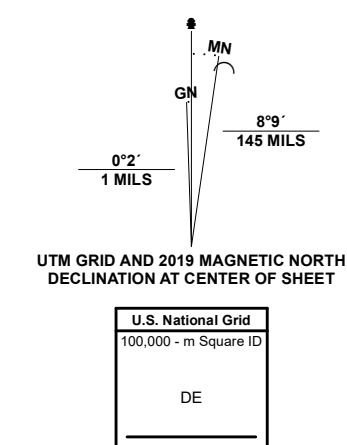


39.8750° -105.1250° 90 91 92 93 94 95 96 97 98 99 DE -105.0000° 39.87500°N 12 11 10 09 08 07 06 05 04 03 02 01 DE 39.7500° -105.1250° 90 91 92 93 94 95 96 97 98 99 DE -105.0000° 39.87500°N

Produced by the United States Geological Survey  
North American Datum of 1983 (NAD83)  
World Geodetic System of 1984 (WGS84). Projection and 1 000-meter grid: Universal Transverse Mercator, Zone 13S  
This map is not a legal document. Boundaries may be generalized for this map scale. Private lands within government reservations may not be shown. Obtain permission before entering private lands.  
Imagery: NAIP, September 2017 - January 2018  
Roads: U.S. Census Bureau, 2016  
Names: GNS, 1978 - 2021  
Hydrography: National Hydrography Dataset, 2003 - 2020  
Contours: National Elevation Dataset, 2022  
Boundaries: Multiple sources; see metadata file 2019 - 2021  
Public Land Survey System: BLM, 2021  
Wetlands: FWS National Wetlands Inventory 1975 - 2010



ADJOINING QUADRANGLES

1	2	3
4	5	6
7	8	

- 1 Louisville
- 2 Lafayette
- 3 Eastlake
- 4 Golden
- 5 Commerce City
- 6 Morrison
- 7 Fort Logan
- 8 Englewood

