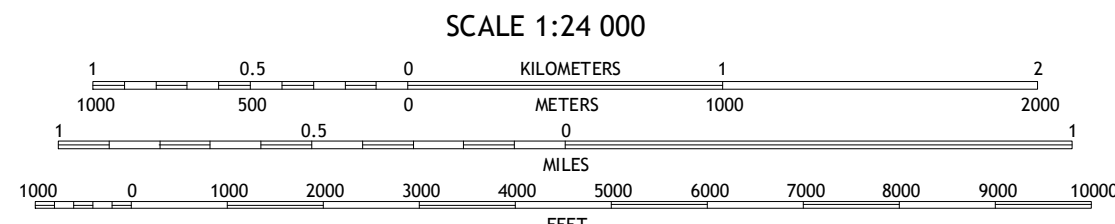
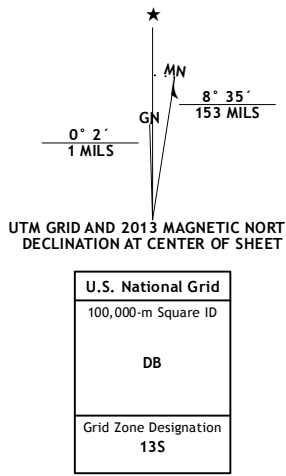


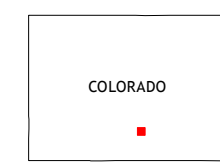
Produced by the United States Geological Survey
 North American Datum of 1983 (NAD83)
 World Geodetic System of 1984 (WGS84) Projection and
 1 000-meter grid: Universal Transverse Mercator, Zone 13S
 10 000-foot ticks: Colorado Coordinate System of 1983 (south zone)

Imagery.....NAIP, August 2009 - September 2011
 Roads.....2006-2012, TomTom
 Roads within US Forest Service Lands.....FS Topo Data
 with limited Forest Service updates, 2013
 Names.....GNIS, 2013
 Hydrography.....National Hydrography Dataset, 2011
 Contours.....National Elevation Dataset, 2001
 Boundaries.....Census, IBWC, IBC, USGS, 1972 - 2012
 Public Land Survey System.....BLM, 2011



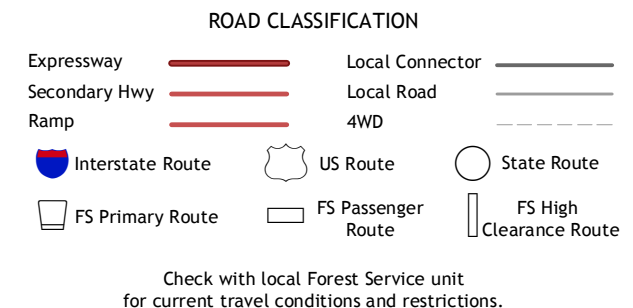
CONTOUR INTERVAL 40 FEET
 NORTH AMERICAN VERTICAL DATUM OF 1988

This map was produced to conform with the
 National Geospatial Program US Topo Product Standard, 2011.
 A metadata file associated with this product is draft version 0.6.14



QUADRANGLE LOCATION

Bear Creek	San Isabel	Rye
Gardner	Badito Cone	Hayden Butte
Little Sheep Mountain	Farrista	Black Hills



Check with local Forest Service unit for current travel conditions and restrictions.

BADITO CONE, CO
2013

ADJOINING 7.5 QUADRANGLES