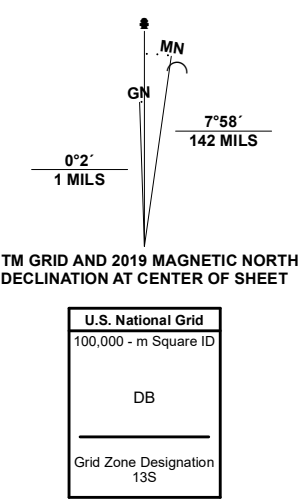


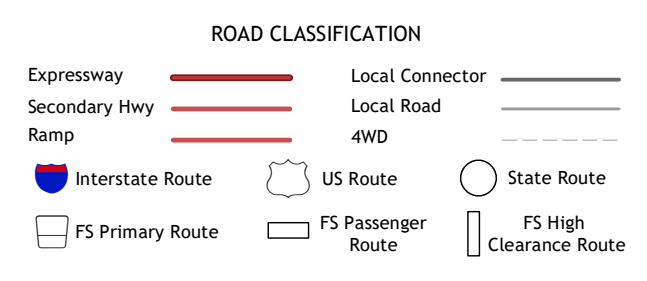
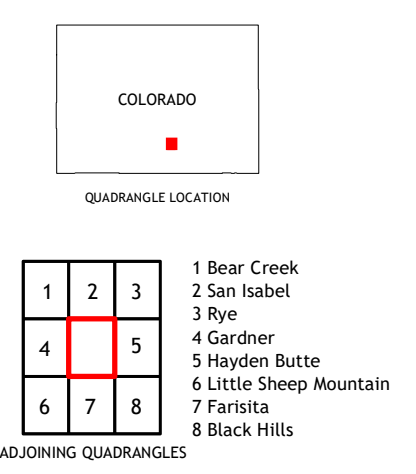
Produced by the United States Geological Survey

North American Datum of 1983 (NAD83) World Geodetic System of 1984 (WGS84) Projection and 1 000 meter grid/Universal Transverse Mercator, Zone 13S This map is not a legal document. Boundaries may be generalized for this map scale. Private lands within government reservations may not be shown. Obtain permission before entering private lands.

Imagery.....NAIP, October 2017 - January 2018 Roads.....U.S. Census Bureau, 2016 - 2016 Data Roads within US Forest Service with limited Forest Service updates, 2013 Names.....USGS, 1978 - 2018 Hydrography.....National Hydrography Dataset, 2004 - 2018 Contours.....National Elevation Dataset, 2001 Boundaries.....Multiple sources; see metadata file 2017 - 2021 Public Land Survey System.....BLM, 2021 Wetlands.....FWS National Wetlands Inventory 1975 - 2011



CONTOUR INTERVAL 40 FEET NORTH AMERICAN VERTICAL DATUM OF 1988 This map was produced to conform with the National Geospatial Program US Topo Product Standard.



Check with local Forest Service unit for current travel conditions and restrictions.

BADITO CONE, CO 2022

