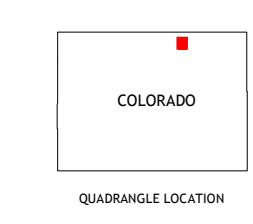
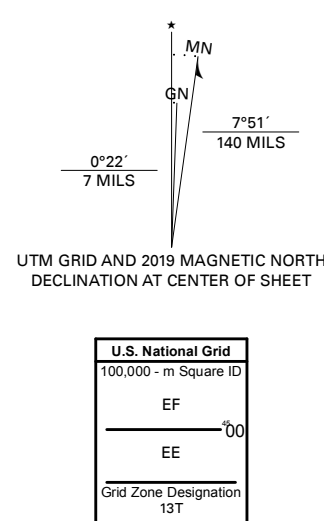


Produced by the United States Geological Survey
North American Datum of 1983 (NAD83)
World Geodetic System of 1984 (WGS84). Projection and
1 000-meter grid: Universal Transverse Mercator, Zone 13T
This map is not a legal document. Boundaries may be
generalized for this map scale. Private lands within government
reservations may not be shown. Obtain permission before
entering private lands.

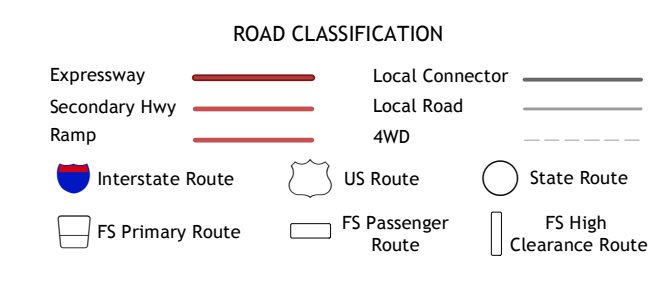
Imagery:.....N.A.I.P., August 2017 - November 2017
Roads:.....U.S. Census Bureau, Not Available
Roads within US Forest Service Lands,.....FS Topo Data
with limited Forest Service updates, 2013 - 2016
Names:.....G.N.S., 2016 - 2018
Hydrography:.....National Hydrography Dataset, 2004 - 2019
Contours:.....National Elevation Dataset, 2003
Boundaries:.....Multiple sources: see metadata file, 2017 - 2018
Public Land Survey System:.....BLM, 2018
Wetlands:.....FWS National Wetlands Inventory, 1975



1	2	3
4	5	6
7	8	

ADJOINING QUADRANGLES

- 1 Eastman Creek SE
- 2 Reno Reservoir
- 3 Hereford SE
- 4 Purcell
- 5 Briggssdale
- 6 Galletton
- 7 Cornish
- 8 Fosston



Check with local Forest Service unit
for current travel conditions and restrictions.

BAKER DRAW, CO
2019

