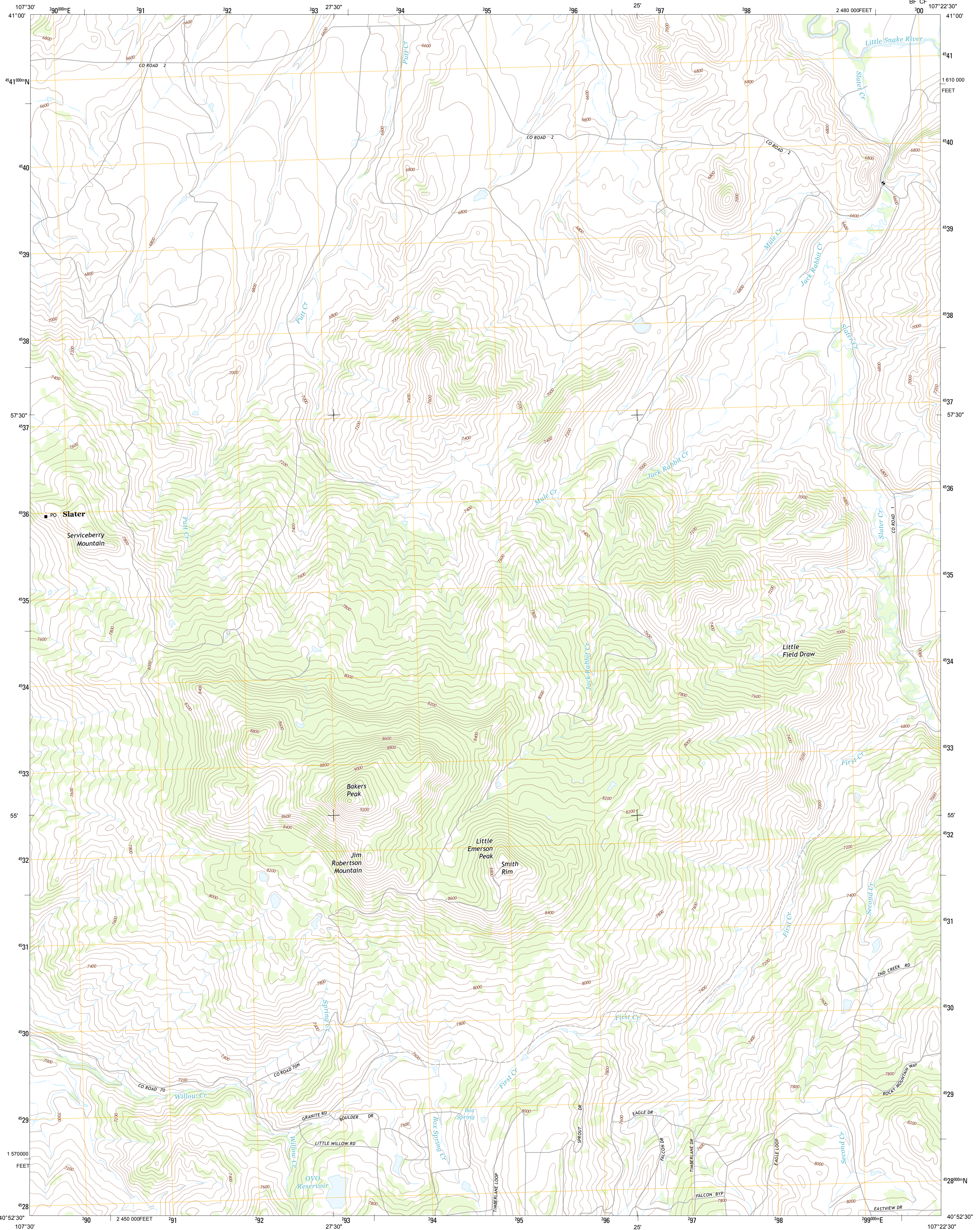




U.S. DEPARTMENT OF THE INTERIOR  
U. S. GEOLOGICAL SURVEY

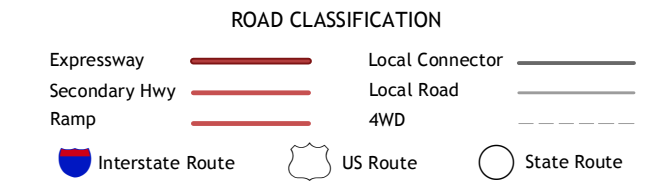
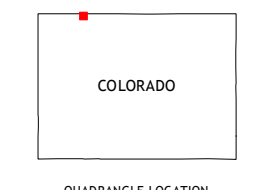
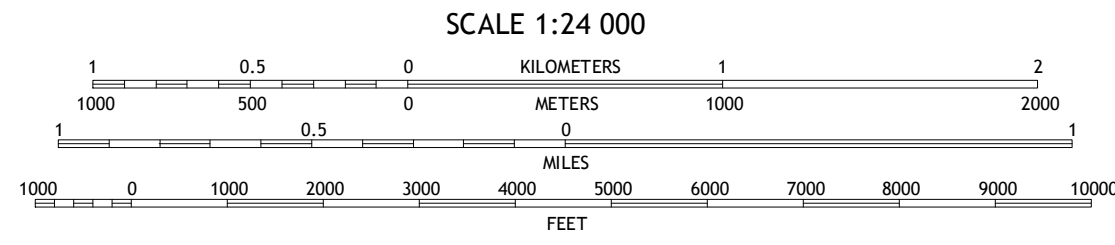
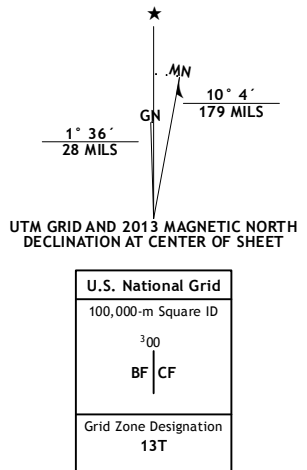


BAKERS PEAK QUADRANGLE  
COLORADO-MOFFAT CO.  
7.5-MINUTE SERIES



Produced by the United States Geological Survey  
North American Datum of 1983 (NAD83)  
World Geodetic System of 1984 (WGS84). Projection and  
1 000-meter grid: Universal Transverse Mercator, Zone 13T  
10 000-foot ticks: Colorado Coordinate System of 1983 (north  
zone)

Imagery.....NAIP, July 2011 - September 2011  
Roads.....©2006-2012 TomTom  
Names.....GNIS, 2013  
Hydrography.....National Hydrography Dataset, 2011  
Contours.....National Elevation Dataset, 2004  
Boundaries.....Census, IBWC, BC, USGS, 1972 - 2012  
Public Land Survey System.....BLM, 2011



Dixon	Savery	Grievs Reservoir
Fortification NE	Bakers Peak	Fly Creek
Fortification	Freeman Reservoir	Buck Point

BAKERS PEAK, CO  
2013

ADJOINING 7.5 QUADRANGLES