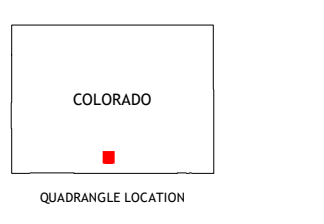
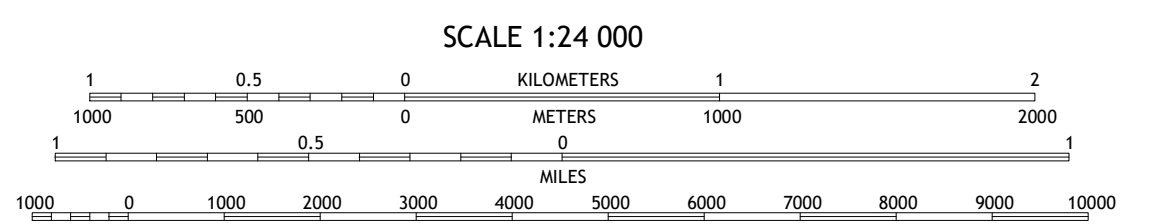



**Produced by the United States Geological Survey**  
North American Datum of 1983 (NAD83)  
World Geodetic System of 1984 (WGS84). Projection and  
1 000-meter grid: Universal Transverse Mercator, Zone 13S  
This map is not a legal document. Boundaries may be  
generalized for this map scale. Private lands within government  
reservations may not be shown. Obtain permission before  
entering private lands.  
Imagery.....NAIP, September 2017 - January 2018  
Roads.....U.S. Census Bureau, 2016  
Names.....GNIS, 1978 - 1992  
Hydrography.....National Hydrography Dataset, 2004 - 2019  
Contours.....National Elevation Dataset, 2021  
Boundaries.....Multiple sources; see metadata file 2019, 2021  
Public Land Survey System.....BLM, 2021  
Wetlands.....FWS National Wetlands Inventory 1984 - 1985



1	2	3
4	5	6
7	8	

ADJOINING QUADRANGLES

ROAD CLASSIFICATION		ROAD CLASSIFICATION	
Expressway	(thick red line)	Local Connector	(thin black line)
Secondary Hwy	(red line)	Local Road	(thin black line)
Ramp	(red line with arrow)	4WD	(dashed black line)
Interstate Route	(blue shield)	US Route	(black shield)
		State Route	(white shield)

1 Hooper SE  
2 Dry Lakes  
3 Twin Peaks  
4 Alamosa East  
5 Blanca  
6 Pikes Stockade  
7 Lascazes  
8 Blanca SE

**BALDY, CO**  
2022

US 7 8 4 3 0 0 0 0 0 0 X  
NGA REF NO U S G S 7 5 0 4 K 2 4 1