

Produced by the United States Geological Survey
North American Datum of 1983 (NAD83)
World Geodetic System of 1984 (WGS84)
Projection and 1 000-meter grid: Universal Transverse Mercator, Zone 13S

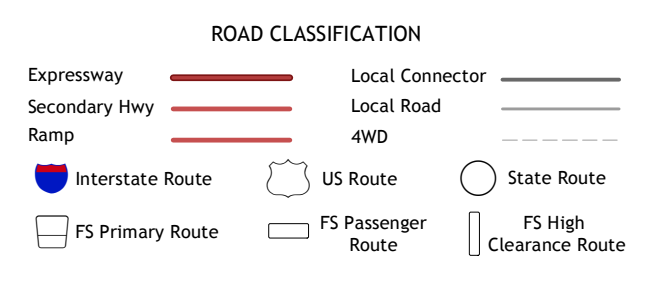
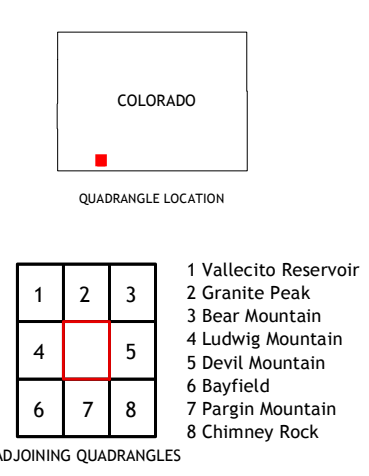



Table with 8 columns and 2 rows listing features: 1 Vallecito Reservoir, 2 Granite Peak, 3 Bear Mountain, 4 Ludvig Mountain, 5 Devil Mountain, 6 Bayfield, 7 Pargim Mountain, 8 Chimney Rock.

BALDY MOUNTAIN, CO 2019

