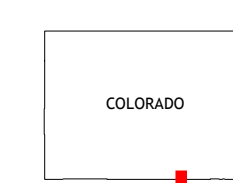
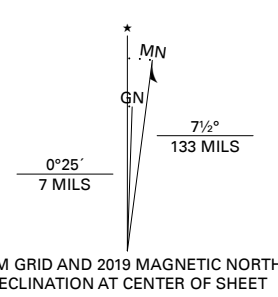


Produced by the United States Geological Survey

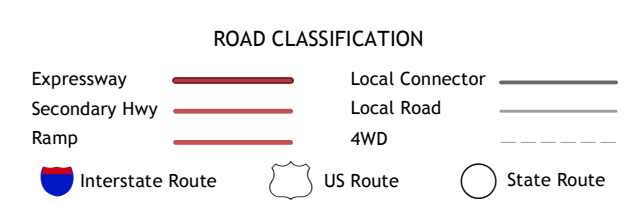
North American Datum of 1983 (NAD83)
World Geodetic System of 1984 (WGS84). Projection and
1 000-meter grid/Universal Transverse Mercator, Zone 13S
This map is not a legal document. Boundaries may be
generalized for this map scale. Private lands within government
reservations may not be shown. Obtain permission before
entering private lands.

Imagery:.....NAIP, September 2017 - November 2017
Roads:.....U.S. Census Bureau, 2016
Names:.....GNS, 1978 - 2019
Hydrography:.....National Hydrography Dataset, 1899 - 2018
Contours:.....National Elevation Dataset, 2007
Boundaries:.....Multiple sources; see metadata file 2017 - 2018
Public Land Survey System:.....BLM, 2018
Wetlands:.....FWS National Wetlands Inventory, 1975



1	2	3
4	5	6
7	8	

ADJOINING QUADRANGLES
1 Trinidad East
2 Mooney Hills
3 Patterson Crossing
4 Fishers Peak
5 Abeyta
6 Raton
7 Yankee
8 Dale Mountain



BARELA, CO
2019

