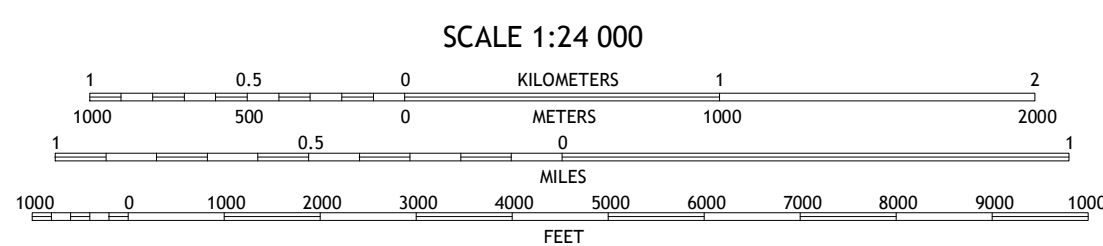

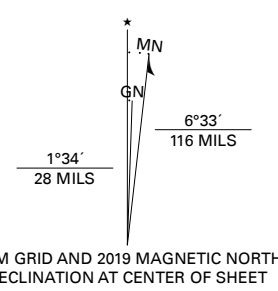


Produced by the United States Geological Survey

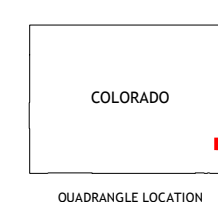
North American Datum of 1983 (NAD83)
World Geodetic System of 1984 (WGS84), Projection and
1 000 meter grid/Universal Transverse Mercator, Zone 13S
This map is not a legal document. Boundaries may be
generalized for this map scale. Private lands within government
reservations may not be shown. Obtain permission before
entering private lands.

ImageryNAIP, September 2017 - October 2017
RoadsU.S. Census Bureau, 2016
NamesGNIS, 1978 - 2016
HydrographyNational Hydrography Dataset, 2002 - 2018
ContoursNational Elevation Dataset, 2007 - 2018
BoundariesMultiple sources; see metadata file, 2017 - 2018
Public Land Survey SystemBLM, 2018
WetlandsFWS National Wetlands Inventory, 1975



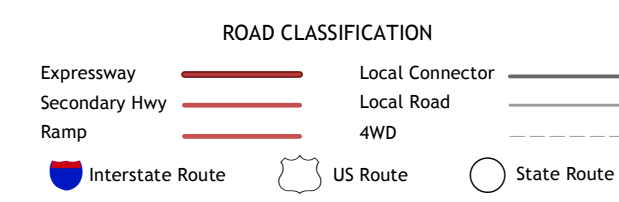
CONTOUR INTERVAL 10 FEET
NORTH AMERICAN VERTICAL DATUM OF 1988

This map was produced to conform with the
National Geospatial Program US Topo Product Standard, 2011.
A metadata file associated with this product is draft version 0.6.18



1	2	3
4	5	6
7	8	

- ADJOINING QUADRANGLES
- 1 Cat Creek NE
 - 2 North Plum Creek NW
 - 3 North Plum Creek NE
 - 4 Gobbiers Knob
 - 5 North Plum Creek SE
 - 6 Two Buttes Reservoir
 - 7 Two Buttes NW
 - 8 Plains Community



BARREL SPRING, CO

2019

