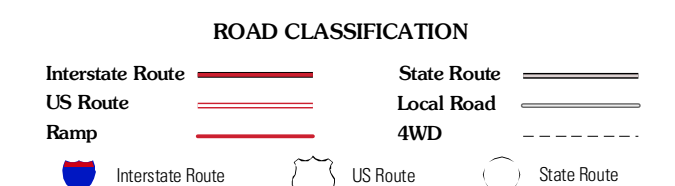
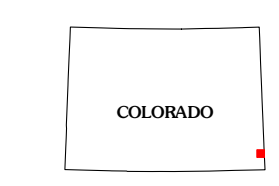
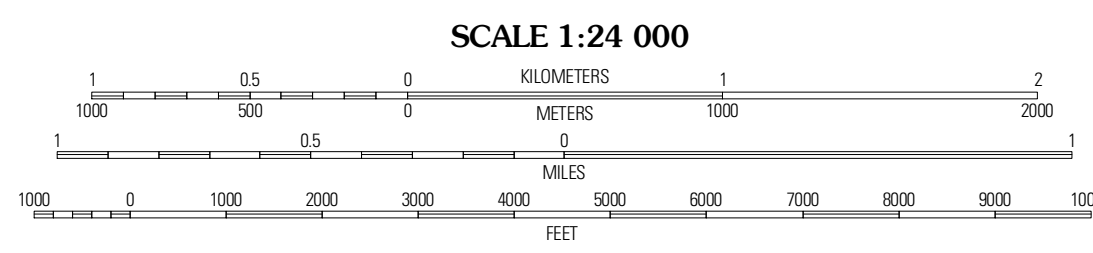
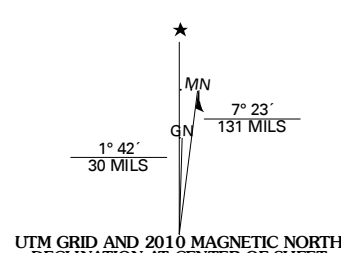




Produced by the United States Geological Survey
North American Datum of 1983 (NAD83)
Roads..... 62006-2010 Title Atlas
World Geodetic System of 1984 (WGS84), Projection and
1 000-meter grid; Universal Transverse Mercator, Zone 13S
10 000-foot ticks; Colorado Coordinate System of 1983
(south zone)



Imagery..... N/AIP, July 2009
Roads..... 62006-2010 Title Atlas
Names..... GNIS, 2008
Hydrography..... National Hydrography Dataset, 2009
Contours..... National Elevation Dataset, 2006

U.S. National Grid 100,000m Square ID
68
Grid Zone Designation
13S

CONTOUR INTERVAL 10 FEET
NORTH AMERICAN VERTICAL DATUM OF 1988

This map was produced to conform with version 0.5.10 of the
draft USGS Standards for 7.5-Minute Quadrangle Maps.
A metadata file associated with this product is draft version 0.5.11

Two Butte SE	Lycan	Lycan SE
Wahk	Bartlett	Saunders
Wahk SE	Stonington	Stonington SE

ADJOINING 7.5 QUADRANGLES

BARTLETT, CO
2010