

Produced by the United States Geological Survey

North American Datum of 1983 (NAD83) World Geodetic System of 1984 (WGS84) Projection and 1 000-meter grid/Universal Transverse Mercator, Zone 13S

This map is not a legal document. Boundaries may be generalized for this map scale. Private lands within government reservations may not be shown. Obtain permission before entering private lands.

Imagery: NAIP, September 2017 - January 2018

Roads: U.S. Census Bureau, 2016

Roads within US Forest Service Lands: Data with limited Forest Service updates, 2013

Names: GNS, 1978 - 2021

Hydrography: National Hydrography Dataset, 2003 - 2019

Contours: National Elevation Dataset, 2004

Boundaries: Multiple sources; see metadata file 2017, 2021

Public Land Survey System: BLM, 2021

Wetlands: FWS National Wetlands Inventory, 1983

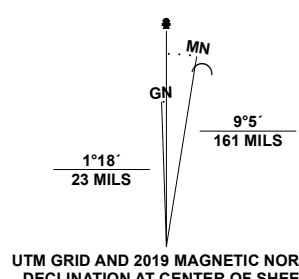
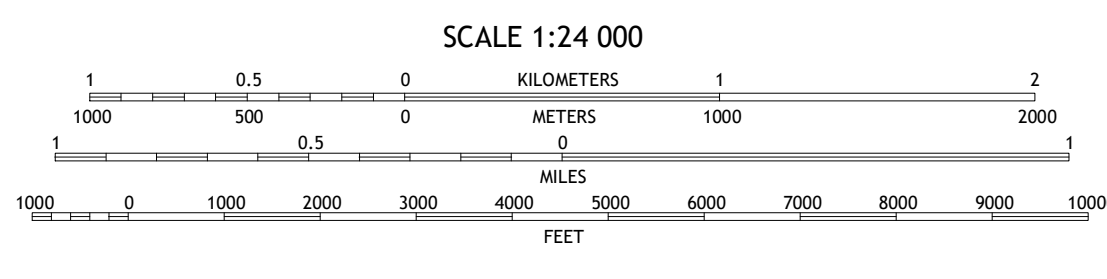
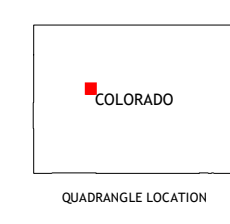


Table with 2 columns: UTM Grid and 2019 Magnetic North Declination at Center of Sheet. Includes grid zone designations and magnetic declination values.



CONTOUR INTERVAL 40 FEET NORTH AMERICAN VERTICAL DATUM OF 1988

This map was produced to conform with the National Geospatial Program US Topo Product Standard.



QUADRANGLE LOCATION

3x3 grid of quadrangle numbers with 1-8 highlighted in the center.

- 1 Cardonvale
2 Leon
3 Toner Reservoir
4 Mount Sopris
5 Woody Creek
6 Redstone
7 Capitol Peak
8 Highland Peak

ROAD CLASSIFICATION legend table with symbols for Expressway, Secondary Hwy, Ramp, Interstate Route, FS Primary Route, Local Connector, Local Road, AWD, US Route, FS Passenger Route, State Route, FS High Clearance Route.

Check with local Forest Service unit for current travel conditions and restrictions.

BASALT, CO 2022

