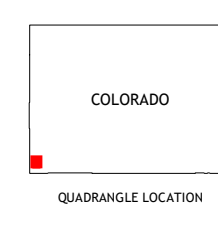

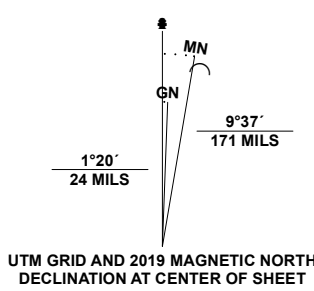


Produced by the United States Geological Survey

North American Datum of 1983 (NAD83)
World Geodetic System of 1984 (WGS84), Projection and
1 000-meter grid/Universal Transverse Mercator, Zone 12S
This map is not a legal document. Boundaries may be
generalized for this map scale. Private lands within government
reservations may not be shown. Obtain permission before
entering private lands.

ImageryNAIP, September 2017 - January 2018
RoadsU.S. Census Bureau, 2016
NamesGNIS, 1978 - 2020
HydrographyNational Hydrography Dataset, 2002 - 2020
ContoursNational Elevation Dataset, 2005
BoundariesMultiple sources; see metadata file 2019 - 2021
Public Land Survey SystemBLM, 2021
WetlandsFWS National Wetlands Inventory, 1983



1	2	3
4	5	6
7	8	

ADJOINING QUADRANGLES

- Negro Canyon
- Woods Canyon
- Arriola
- Bowdish Canyon
- Mud Creek
- Mariano Wash West
- Mariano Wash East
- Towaco

