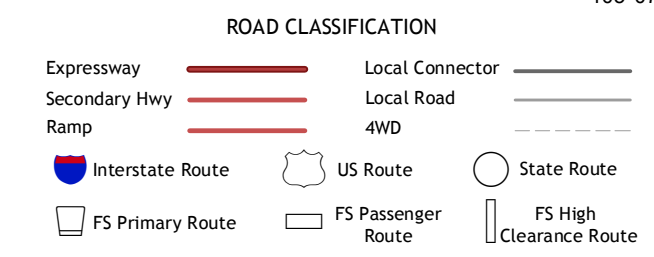
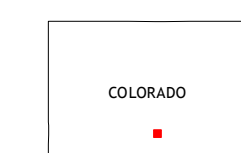
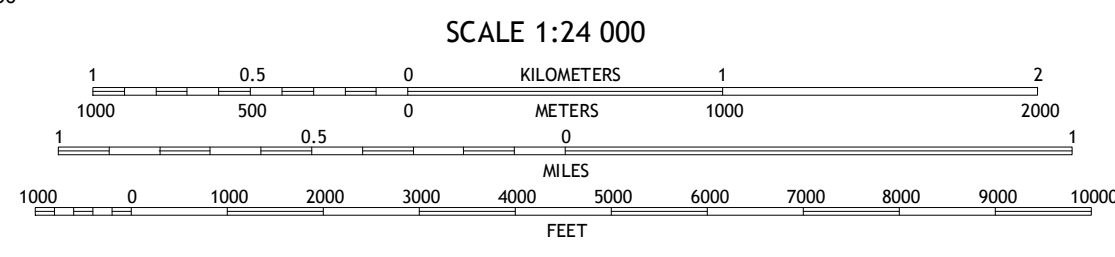
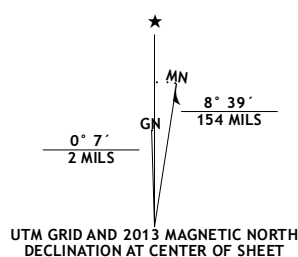


Produced by the United States Geological Survey
North American Datum of 1983 (NAD83)
World Geodetic System of 1984 (WGS84) Projection and
1 000-meter grid: Universal Transverse Mercator, Zone 13S
10 000-foot ticks: Colorado Coordinate System of 1983 (south zone)



Imagery.....N.A.I.P., September 2011
Roads.....2006-2012, TomTom
Roads within US Forest Service Lands with limited Forest Service updates, 2013
Names.....GNIS, 2013
Hydrography.....National Hydrography Dataset, 2011
Contours.....National Elevation Dataset, 2001
Boundaries.....Census, IBWC, IBC, USGS, 1972 - 2012
Public Land Survey System.....BLM, 2011

CONTOUR INTERVAL 40 FEET
NORTH AMERICAN VERTICAL DATUM OF 1988

This map was produced to conform with the National Geospatial Program US Topo Product Standard, 2011. A metadata file associated with this product is draft version 0.6.14

Rosita	Deer Peak	Saint Charles Peak
Devis Gulch	Bear Creek	San Isabel
Creager Reservoir	Gardner	Badito Cone

BEAR CREEK, CO
2013

ADJOINING 7.5 QUADRANGLES